



PLAN OCHRONY DLA KAZIMIERSKI PARKU KRAJOBRAZOWEGO

Uwarunkowania ochrony - synteza

Skala 1:10 000



Rzeczpospolita
Polska



Unia Europejska
Europejski Fundusz
Rozwoju Regionalnego



Plan ochrony dla Kazimierskiego Parku Krajobrazowego sporządzono na zlecenie
Województwa Lubelskiego – Zespołu Lubelskich Parków Krajobrazowych
ul. Mieczysława Karłowicza 4, 20-027 Lublin



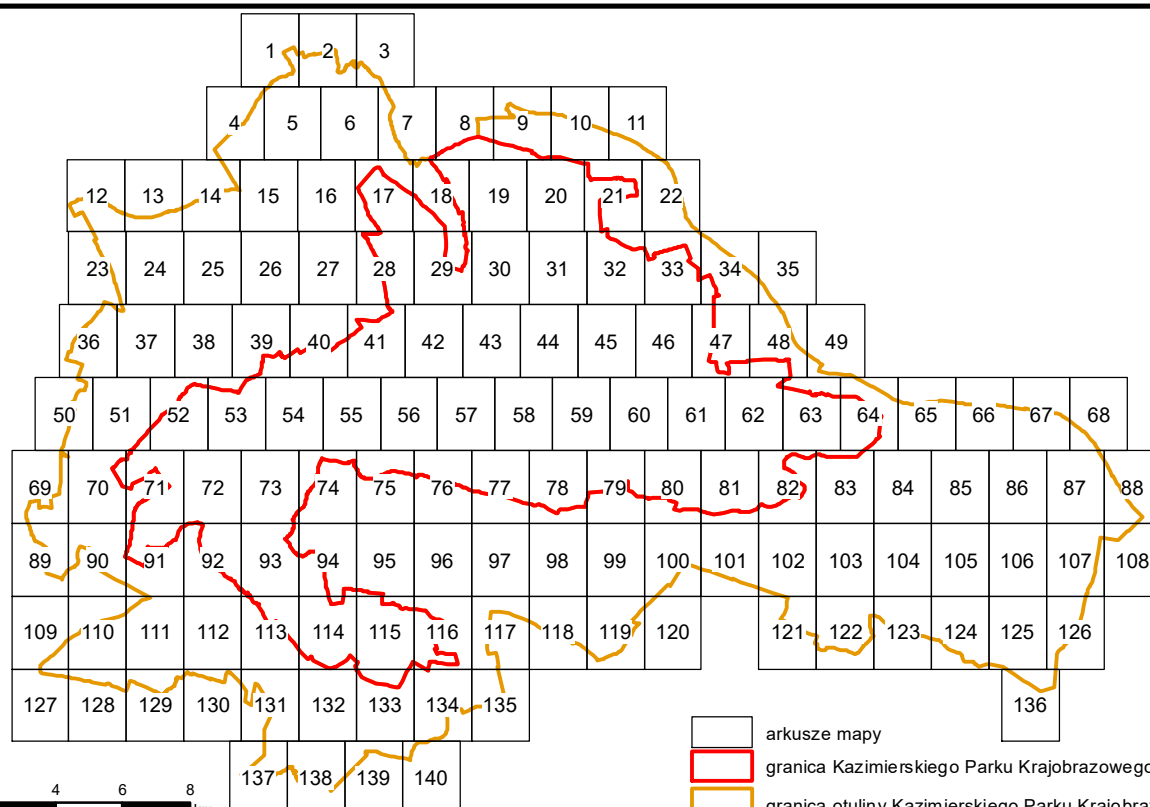
Projekt współfinansowany przez Unię Europejską ze środków Europejskiego Funduszu Rozwoju Regionalnego w ramach Regionalnego Programu Operacyjnego Województwa Lubelskiego na lata 2014–2020 w ramach projektu „Opracowanie planów ochrony parków krajobrazowych: Kazimierskiego, Nadwieprzańskiego i Szczepieńskiego oraz modernizację i wyposażenie Ośrodka Edukacji Ekologicznej w Sobieszynie” [RPLU.07.02.00-06-0002/17], Oś Priorytetowa 7 Ochrona dziedzictwa kulturowego i naturalnego, Działanie 7.2 Ochrona Różnorodności Przyrodniczej.

Wykonawca prac - Konsorcjum w składzie:
Narodowa Fundacja Ochrony Środowiska
ul. Erasma Ciołka 13, 01-445 Warszawa
Uniwersytet Marii Curie-Skłodowskiej
Pl. M. Curie-Skłodowskiej 5, 20-031 Lublin










UMCS
UNIWERSYTET MARII CURIE-SKŁODOWSKIEJ






Warszawa, Lublin wrzesień 2021














AP - Obszary i obiekty przyrodnicze objęte ochroną z mocy ustawy o ochronie przyrody

	AP_1 - Pomniki przyrody		AP_5 - Rezerваты przyrody
	AP_2 - Obszary Natura 2000		AP_6 - Użytki ekologiczne
	AP_3 - Obszary chronionego krajobrazu		AP_7 - Stanowiska dokumentacyjne
	AP_4 - Zespoły przyrodniczo-krajobrazowe		







AK - Obszary i obiekty kulturowe objęte ochroną z mocy ustawy o ochronie zabytków

		AK_1 - Obiekty wpisane do rejestru zabytków		AK_3 - Strefy ochrony archeologicznej
		AK_2 - Obiekty wpisane do ewidencji zabytków		








AA - Inne uwarunkowania przyrodnicze, krajobrazowe i kulturowe

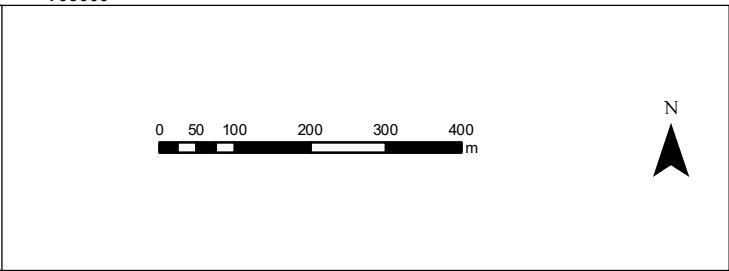
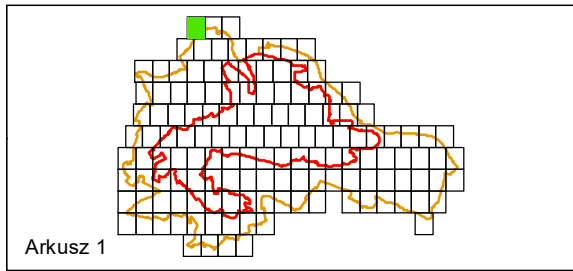
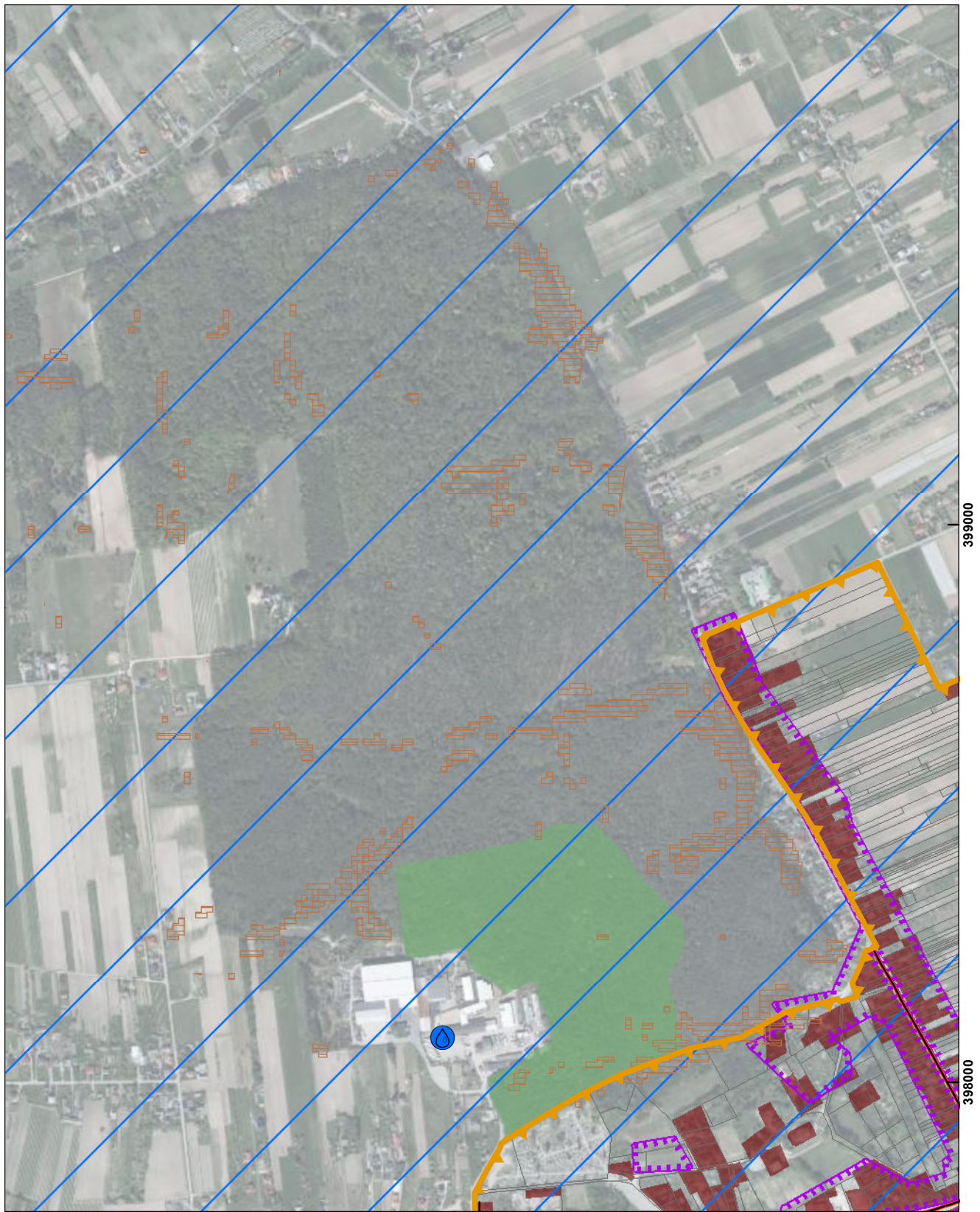
	AA_1 - Krajobrazy o cechach priorytetowych		AA_2 - Ponadlokalne korytarze ekologiczne
	AA_3 - Lokalne korytarze ekologiczne		AA_4 - Siedliska Natura 2000 - obszary występowania szczególnie cennych siedlisk przyrodniczych oraz siedlisk gatunków objętych ochroną prawną
	AA_5 - Inne szczególnie cenne obszary i obiekty przyrodnicze, krajobrazowe i kulturowe zasługujące na zachowanie		
	AA_5.1 - Główne centra bioróżnorodności		AA_5.2 - Źródłiska nie objęte ochroną
	AA_5.3 - Geostanowiska (rejestr PIG-PIB)		AA_5.4 - Punkty widokowe
	AA_5.5 - Ciągi widokowe		AA_5.6 - Cenne obiekty kulturowe nie objęte ochroną prawną
	AA_6 - Strefy wysokiego i bardzo wysokiego zagrożenia erozją		

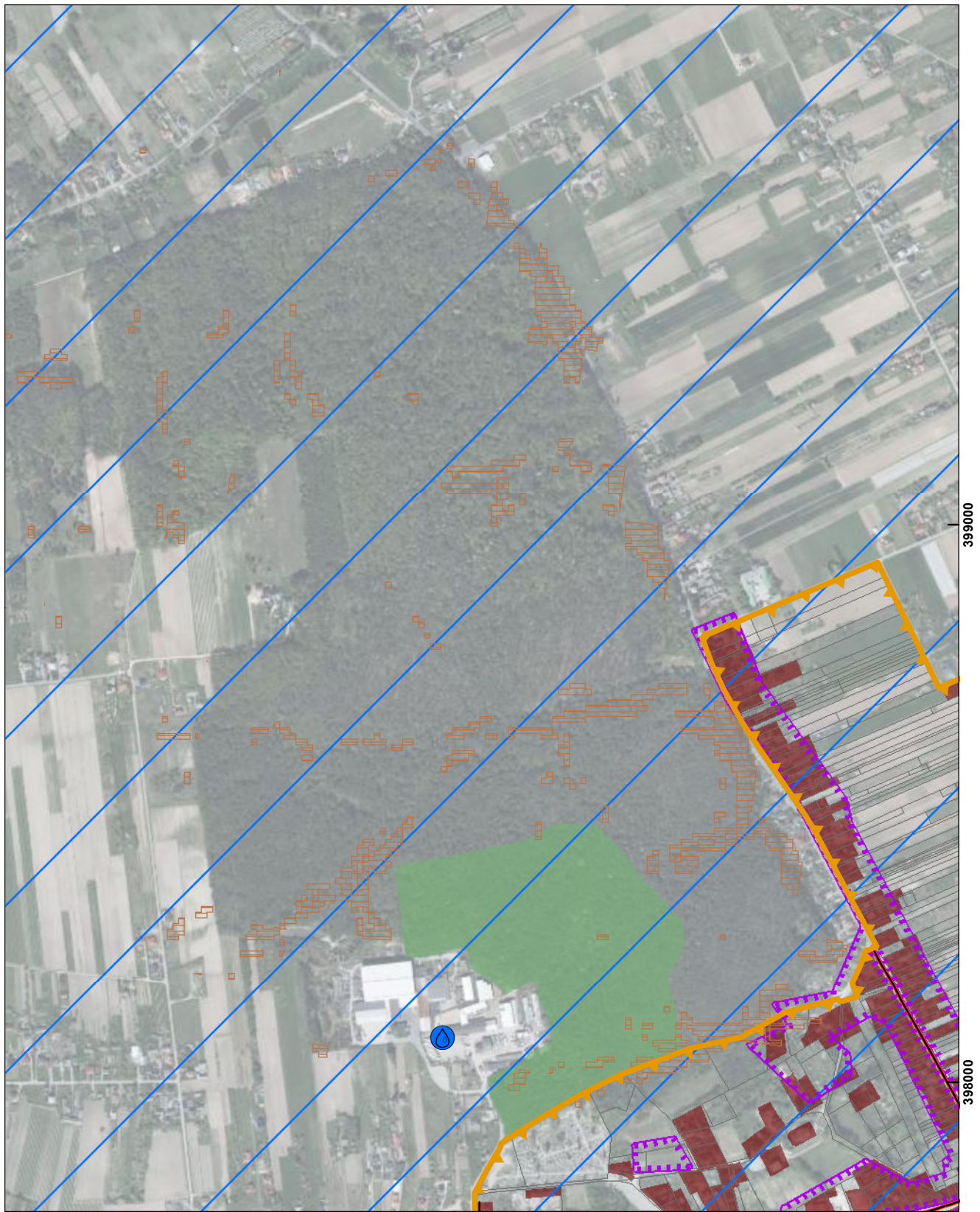
AI - Obszary i obiekty objęte ochroną z mocy innych aktów prawnych

	AI_1 - Lasy ochronne		AI_4 - Tereny górnicze i udokumentowane złoża kopalin
	AI_2 - Strefy ochronne ujęć wód podziemnych		AI_4.1 - Tereny górnicze
	AI_3 - Strefy zagrożenia powodziowego		AI_4.2 - Udokumentowane złoża kopalin
			AI_5 - Główne Zbiorniki Wód Podziemnych

AZ - Inne uwarunkowania zagospodarowania przestrzennego

	AZ_1 - Obszary przeznaczone do zainwestowania w studiach uwarunkowań i kierunków zagospodarowania przestrzennego oraz w miejscowych planach zagospodarowania przestrzennego obowiązujących na dzień sporządzenia Planu ochrony (Zagosp. Przestrzenne)		
	AZ_2 - Obszary wyłączone z zabudowy na mocy zapisów § (...) (strefa 100 m od linii brzegów naturalnych rzek, jezior i innych zbiorników wodnych) (Zagosp. Przestrzenne)		
	granica Kazimierskiego Parku Krajobrazowego		istniejąca zabudowa
	granica otuliny Kazimierskiego Parku Krajobrazowego		główne drogi
	graince działek ewidencyjnych		

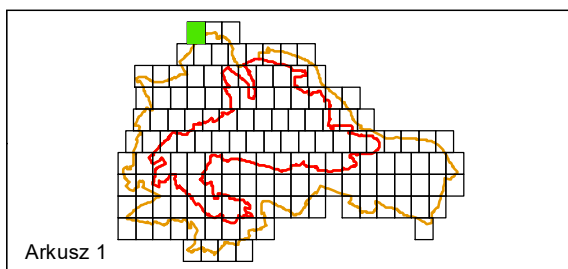




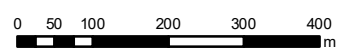
703000

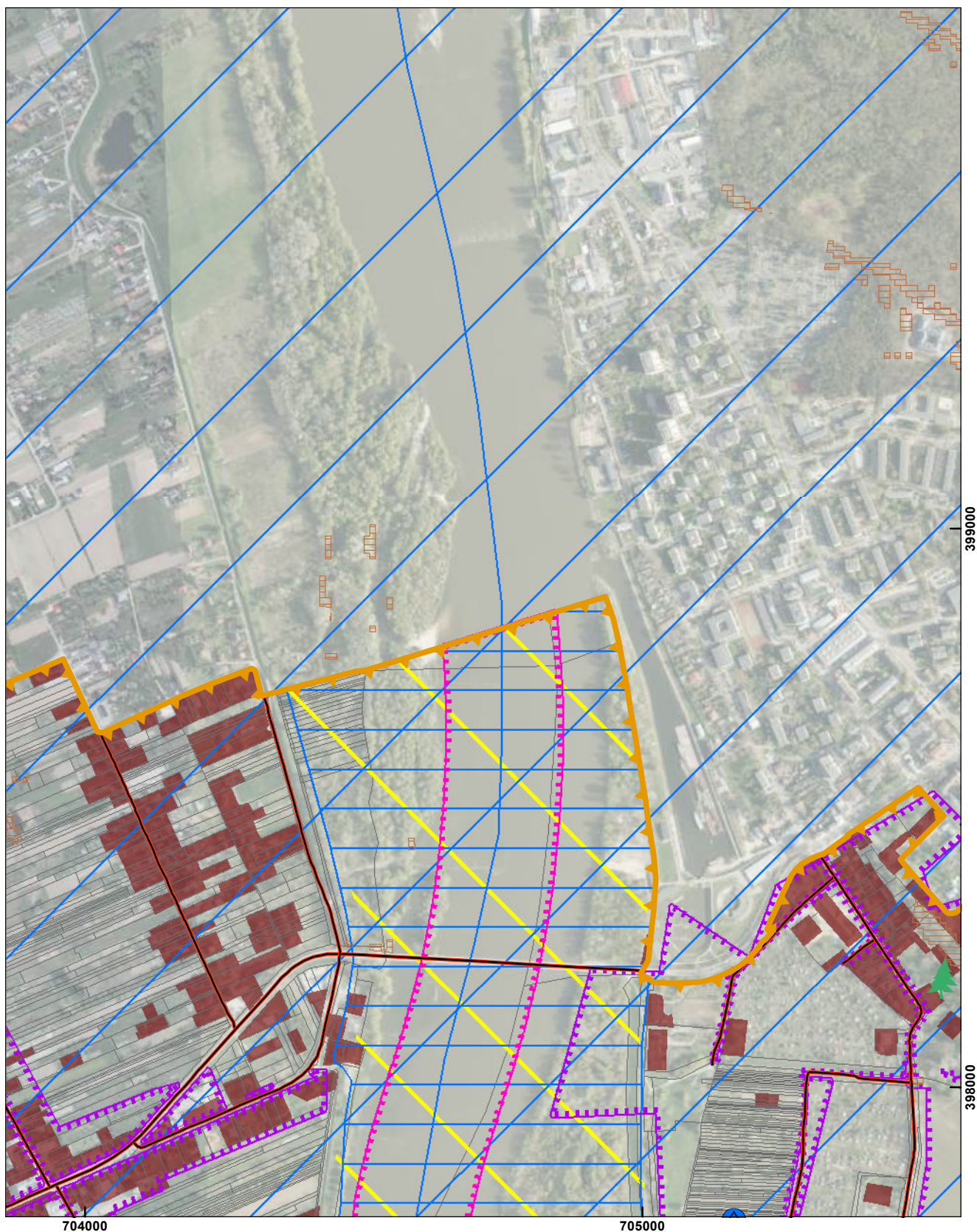
399000

398000



Arkusz 1



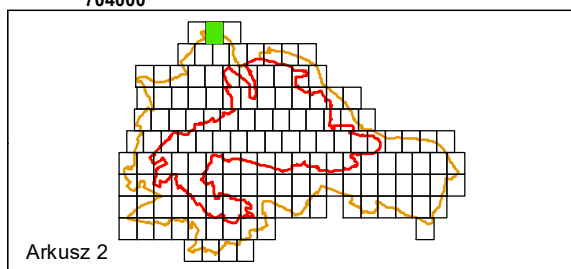


704000


705000

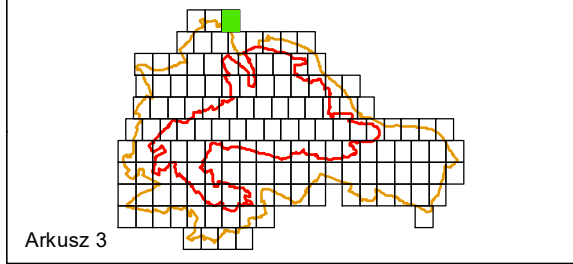
399000

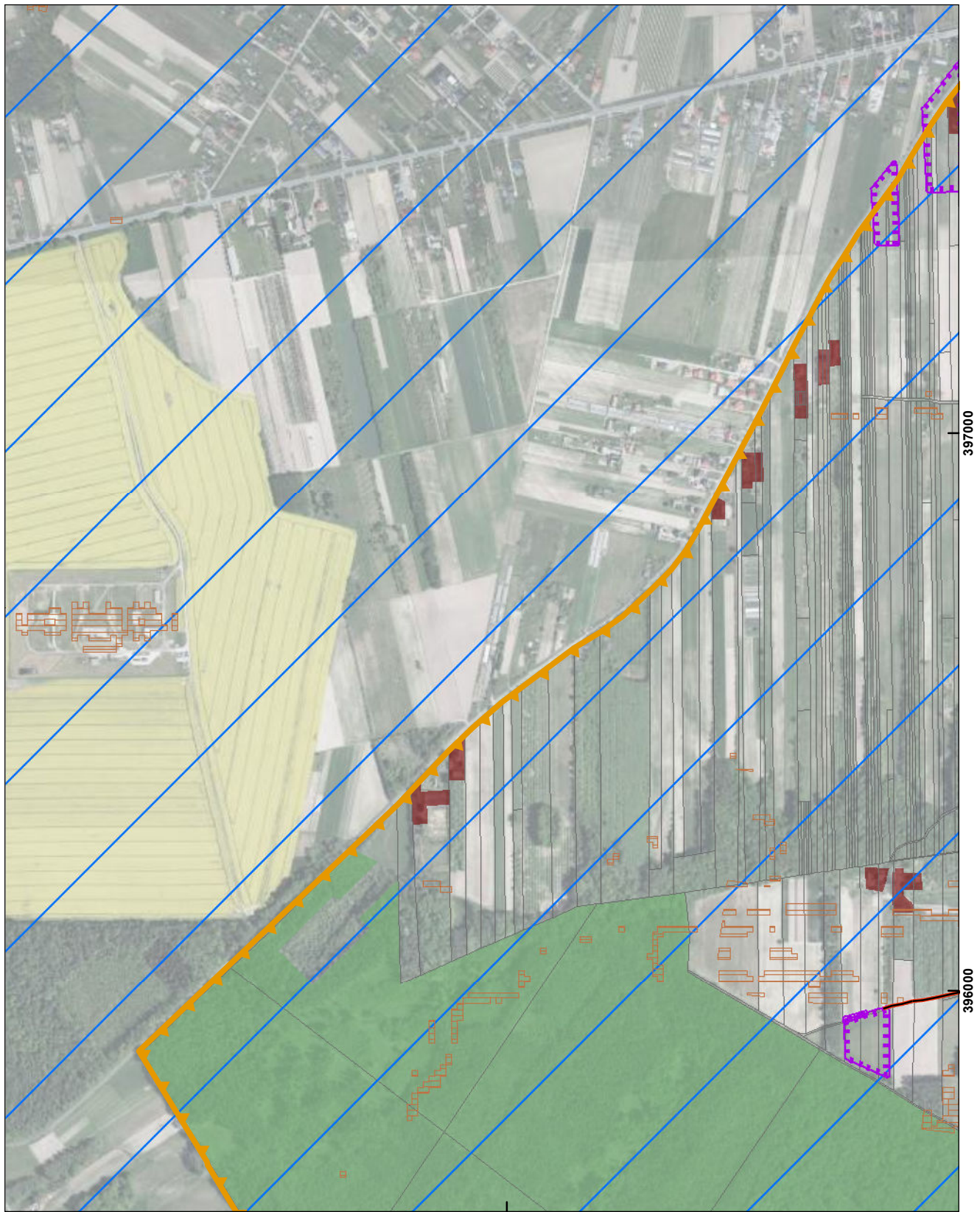
398000



Arkusz 2



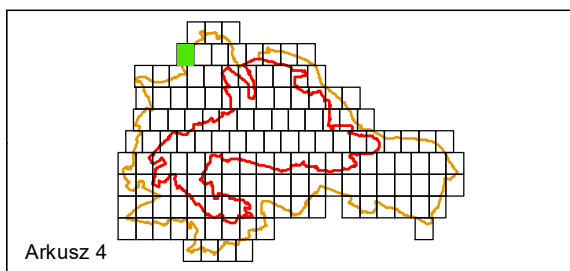




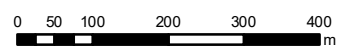
702000

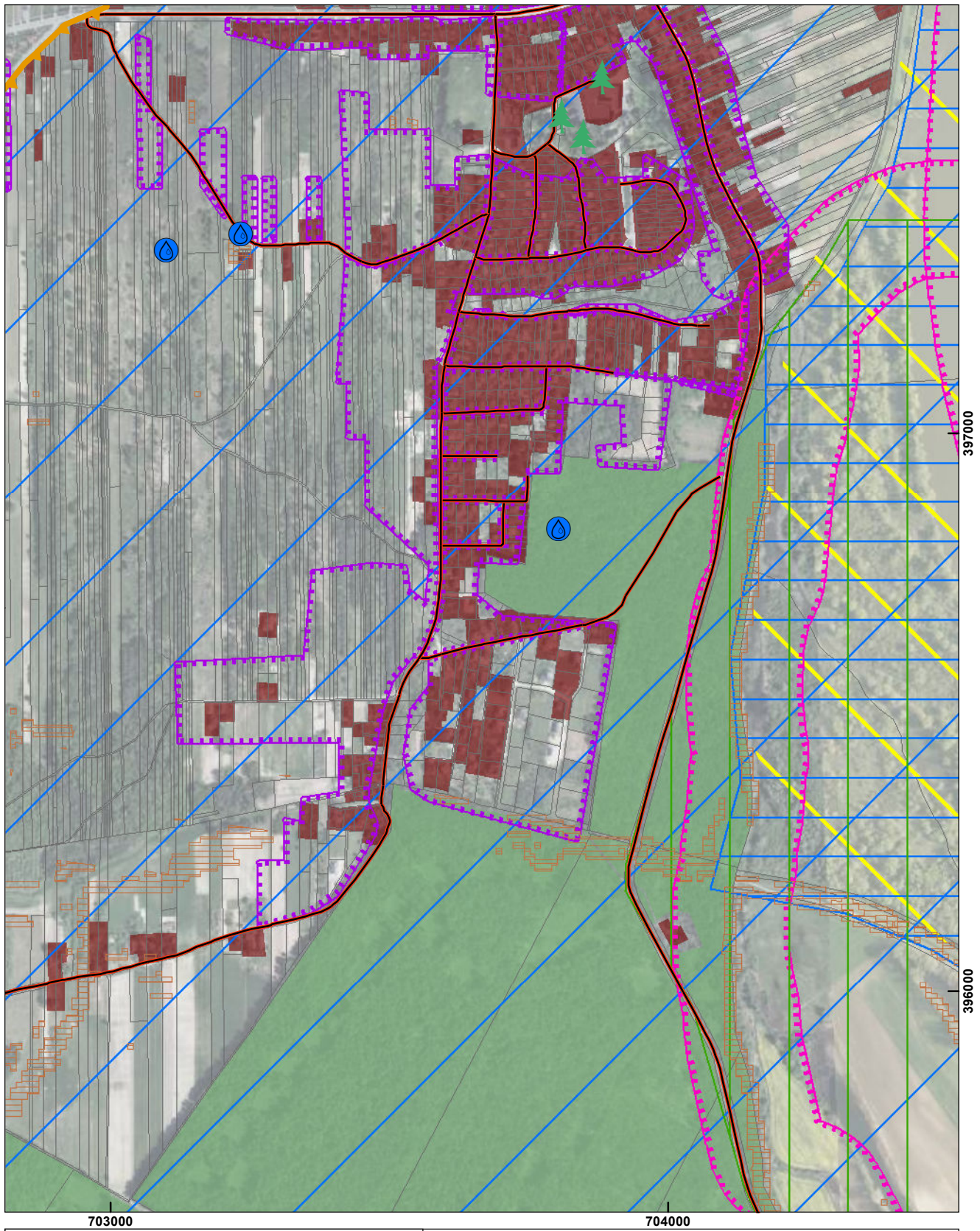
397000

396000



Arkusz 4



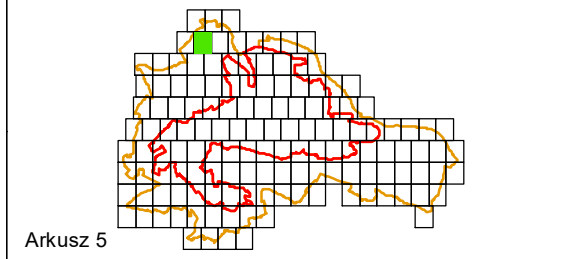


703000

704000

397000

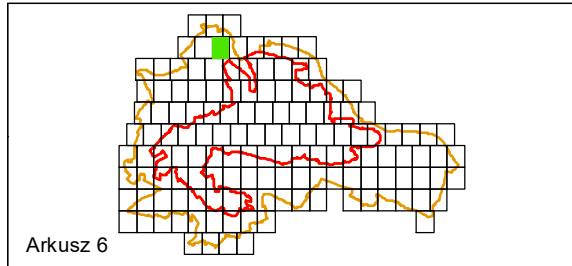
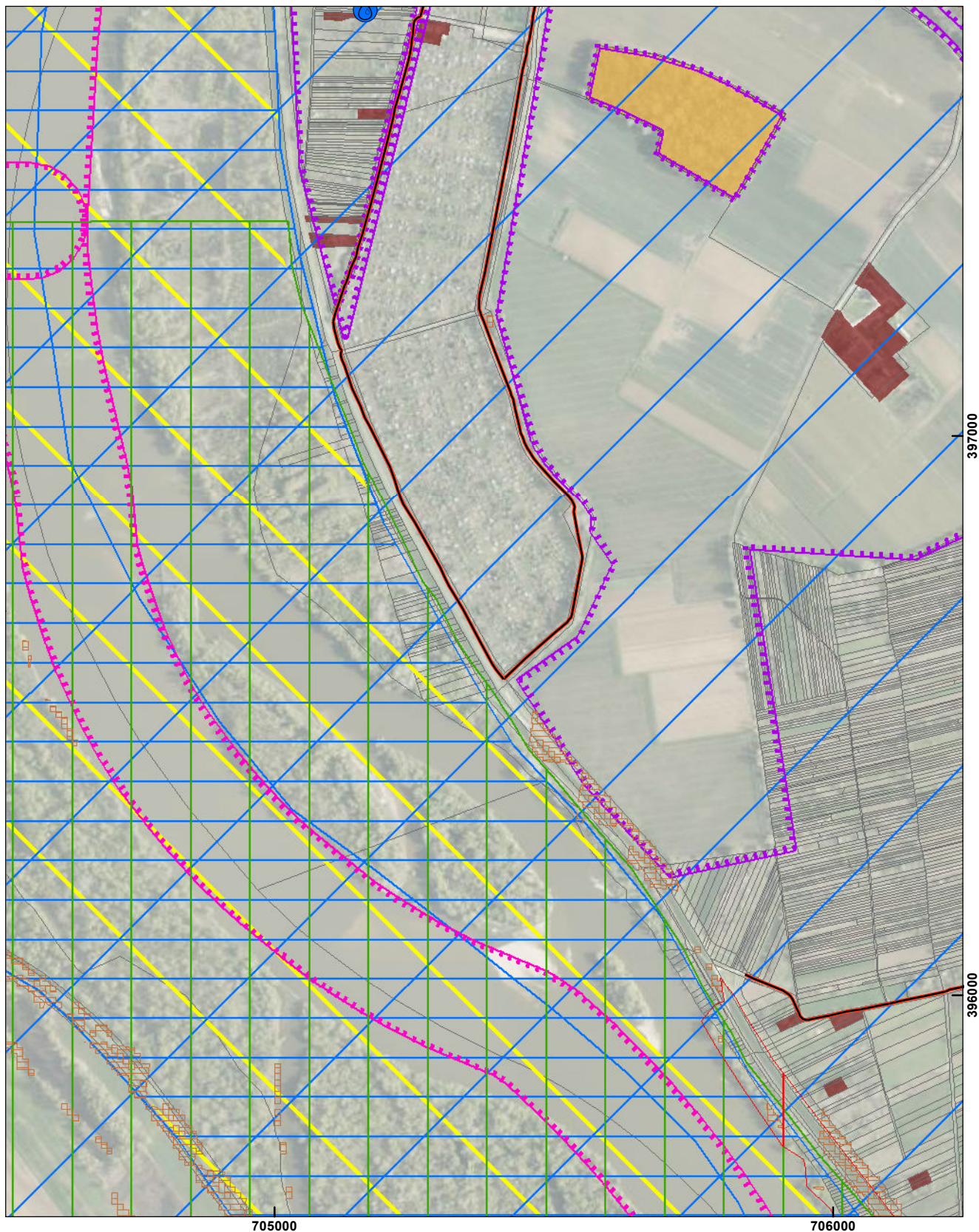
396000

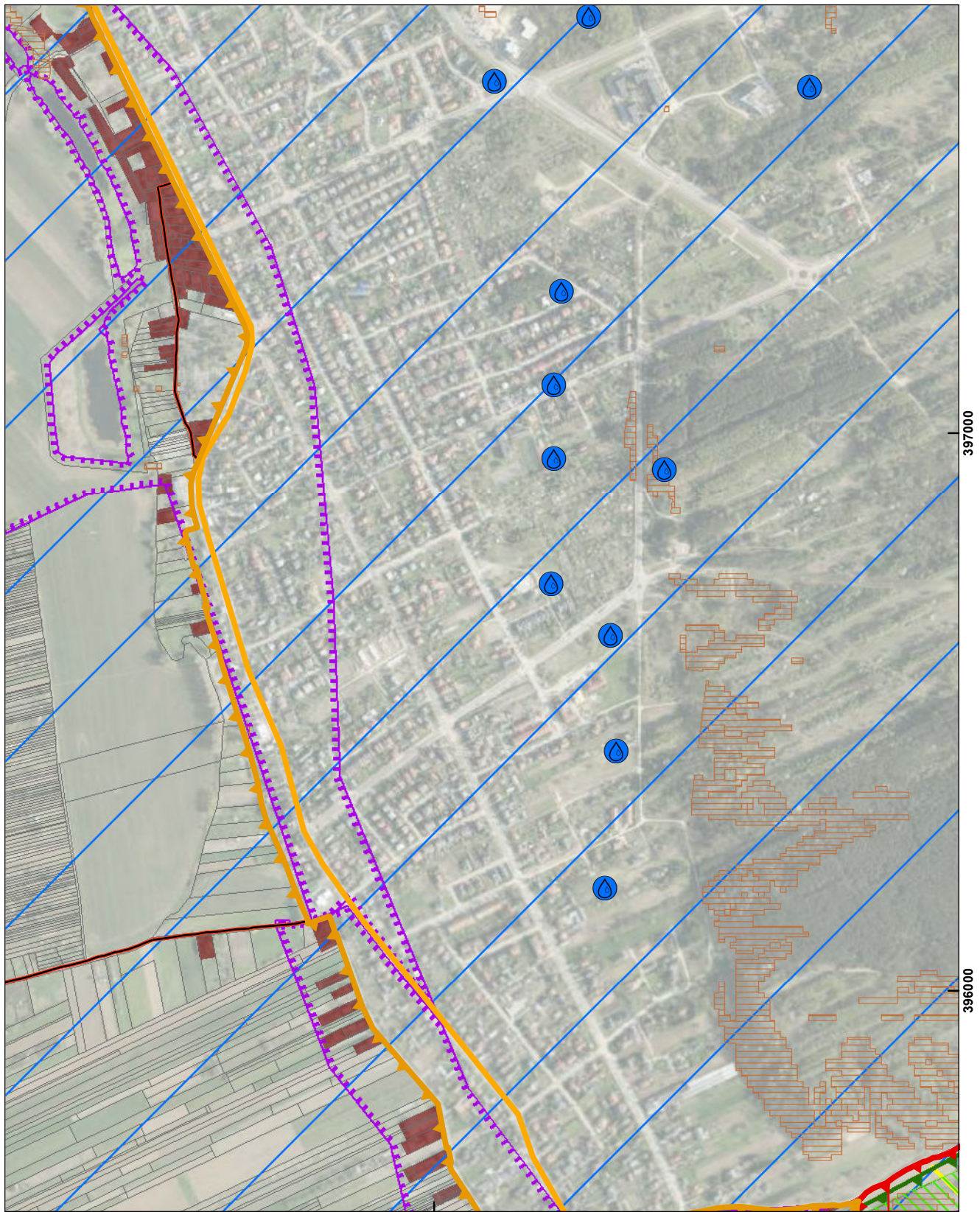


Arkusz 5

0 50 100 200 300 400 m



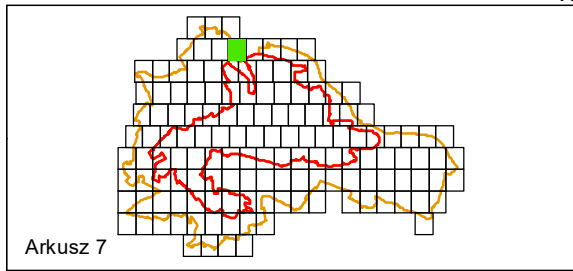




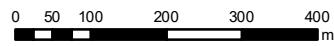
707000

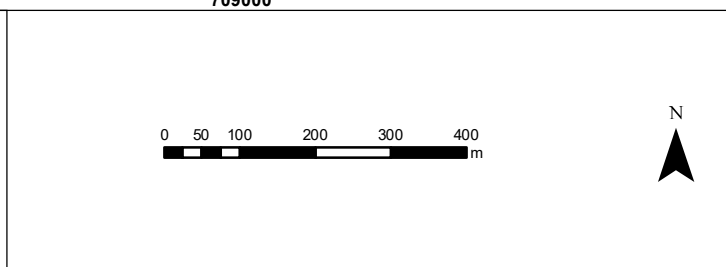
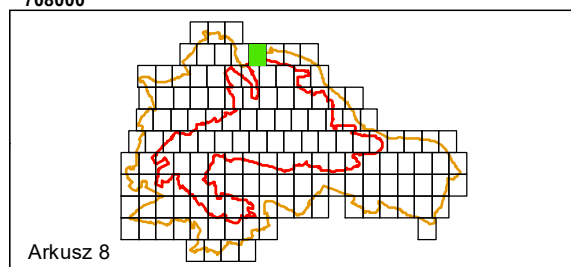
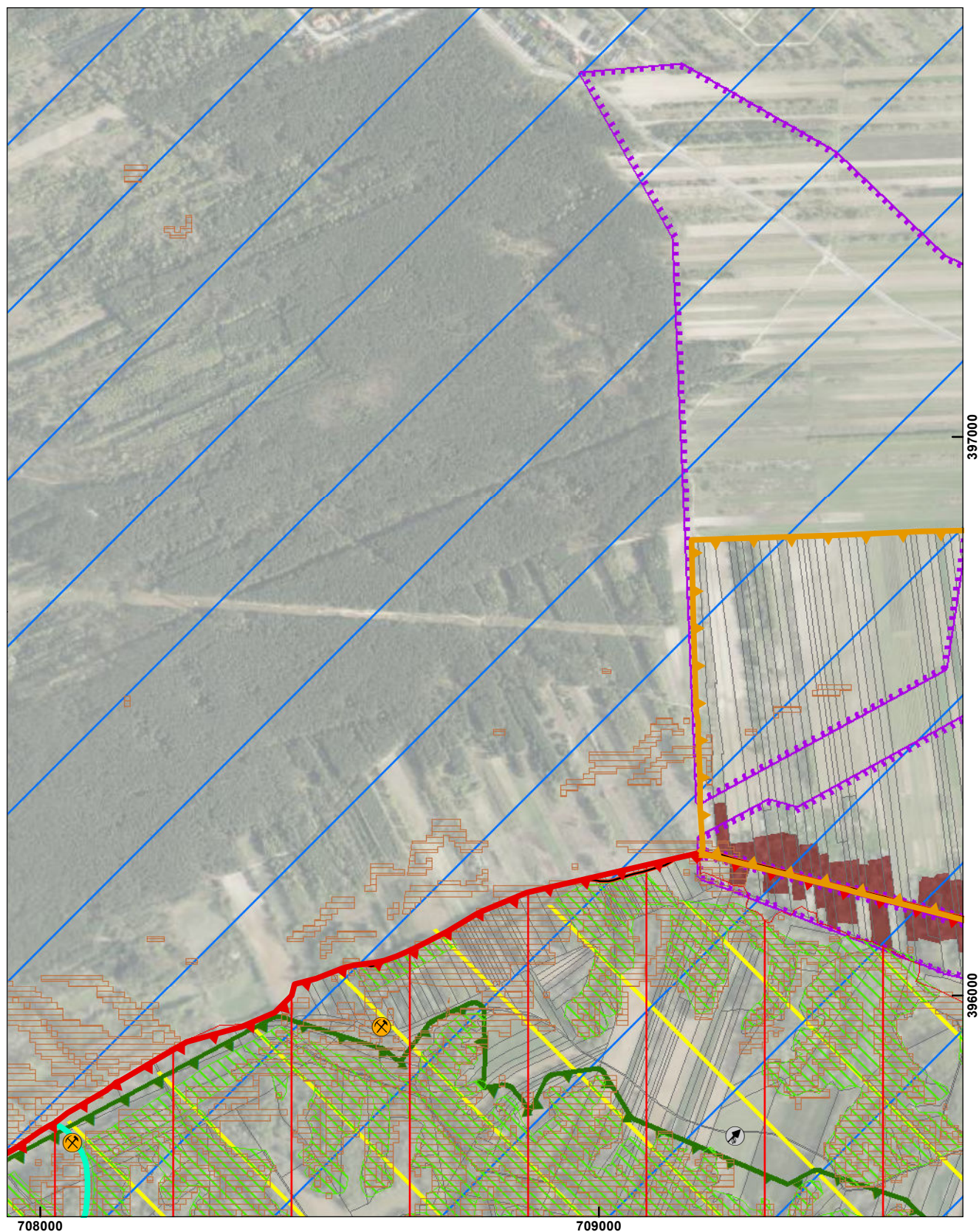
397000

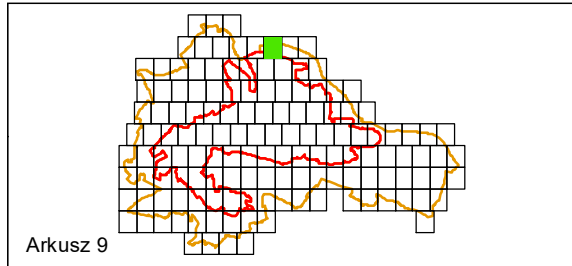
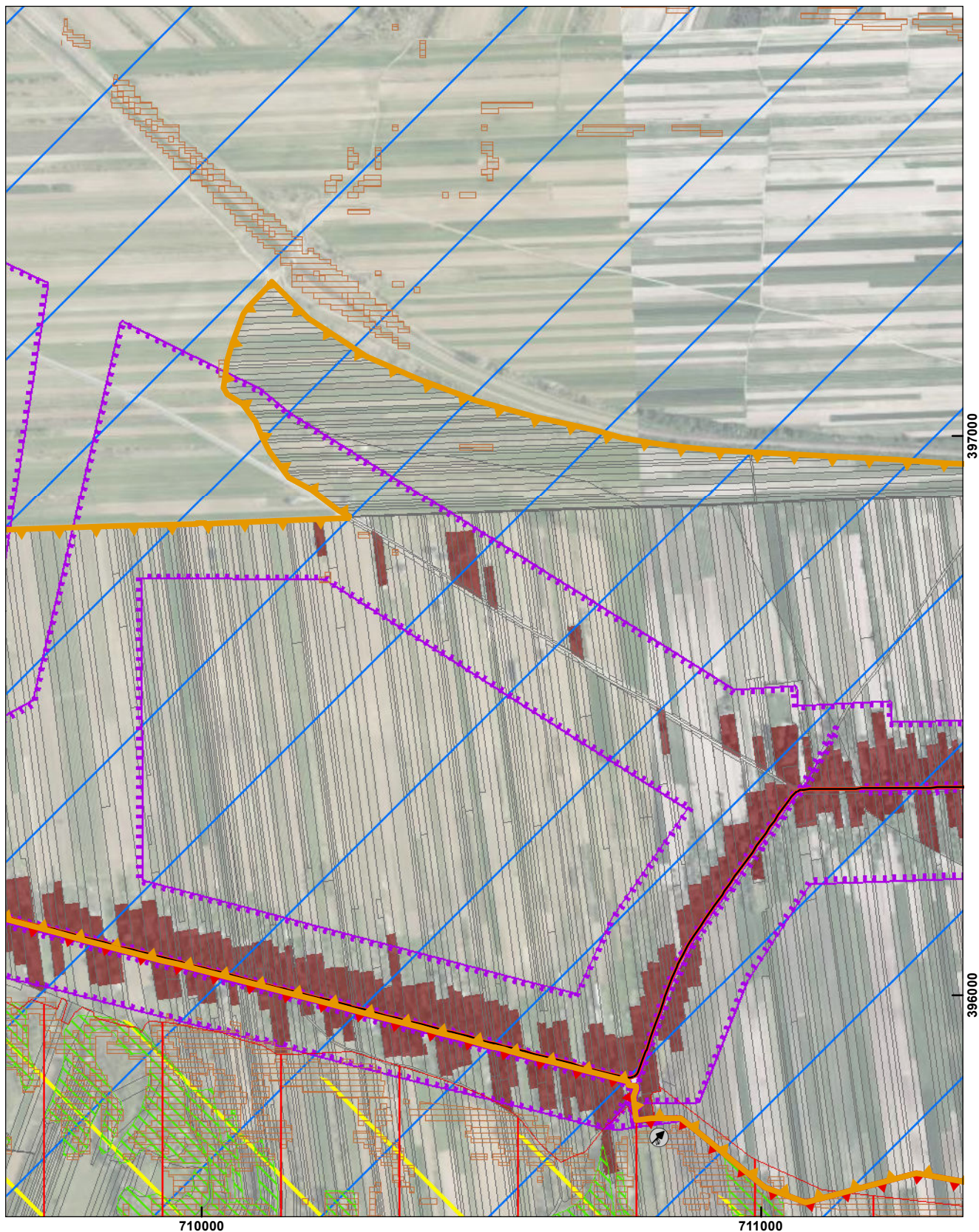
396000

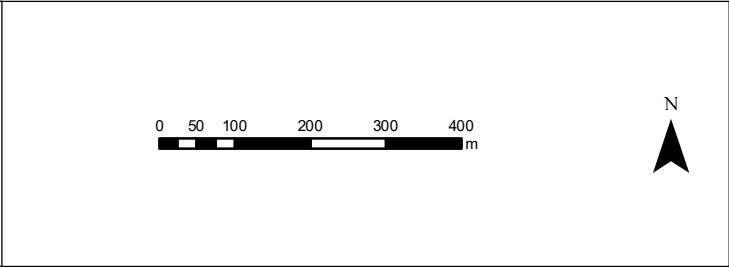
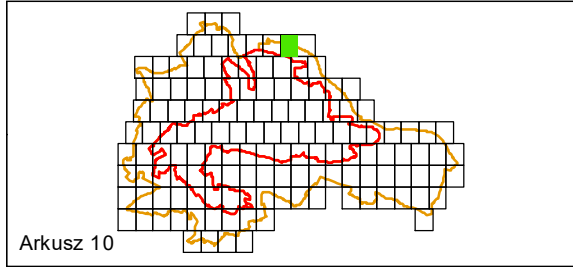
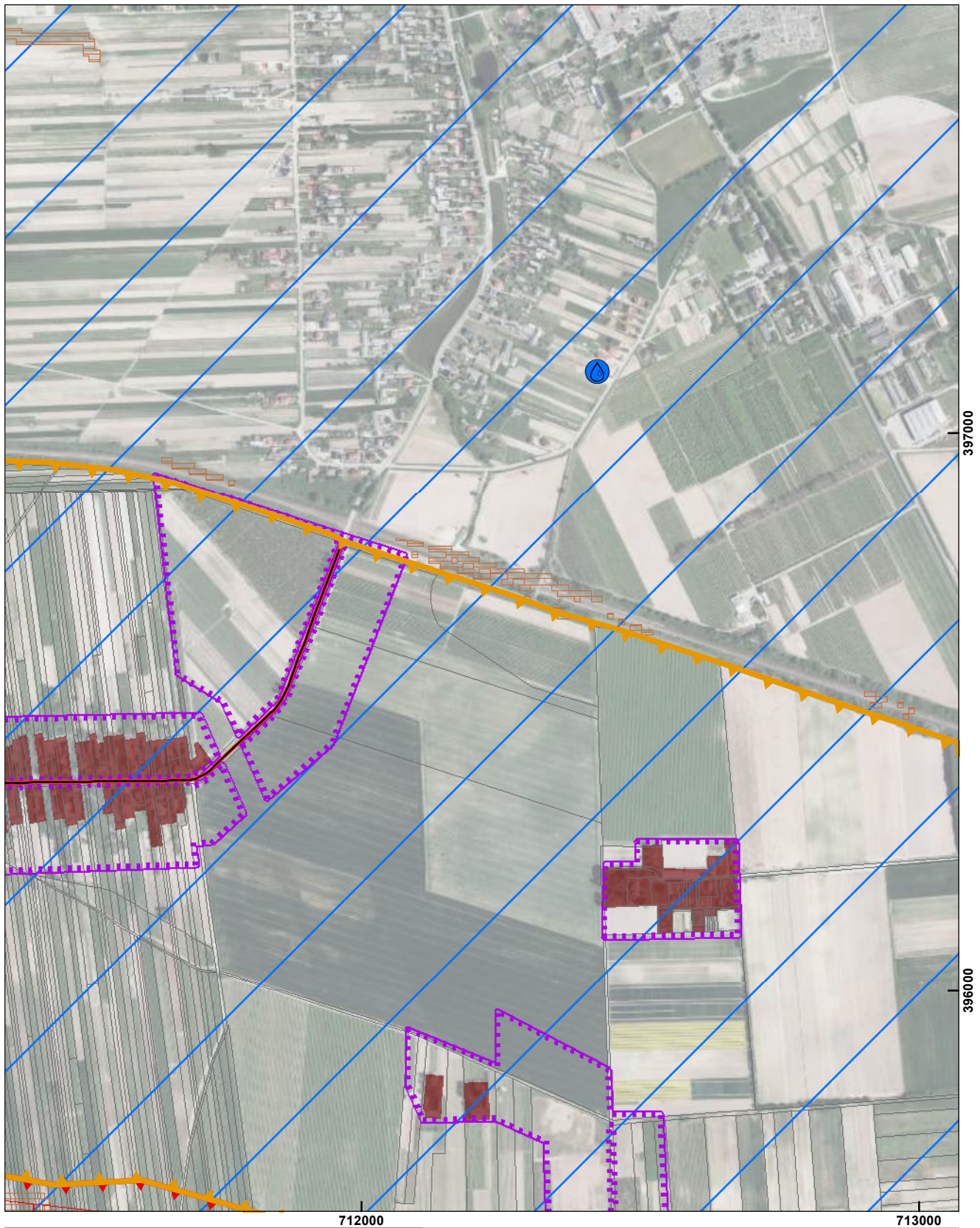


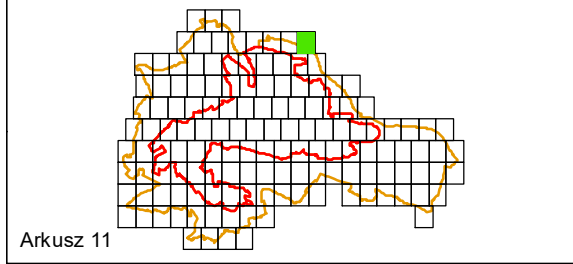
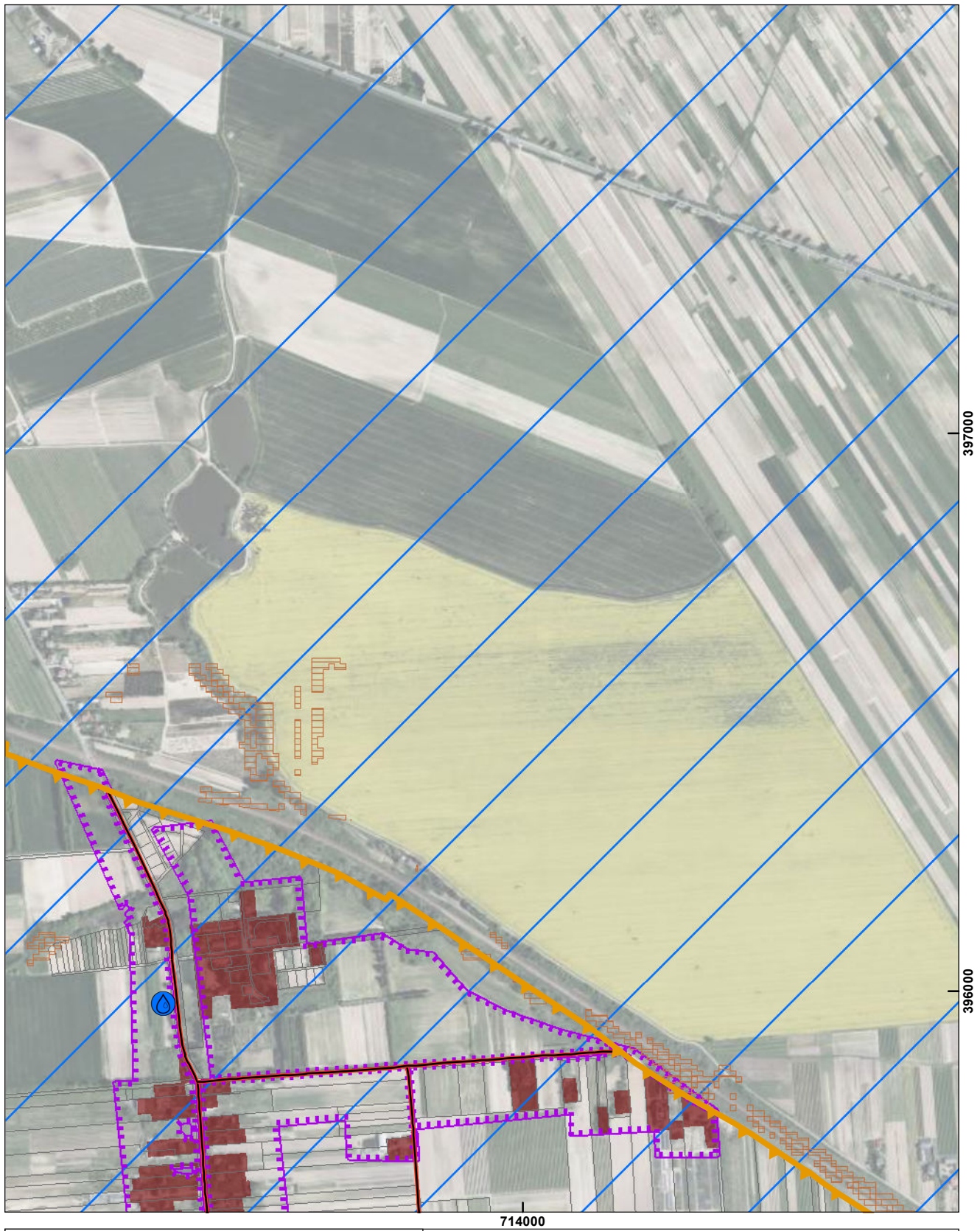
Arkusz 7

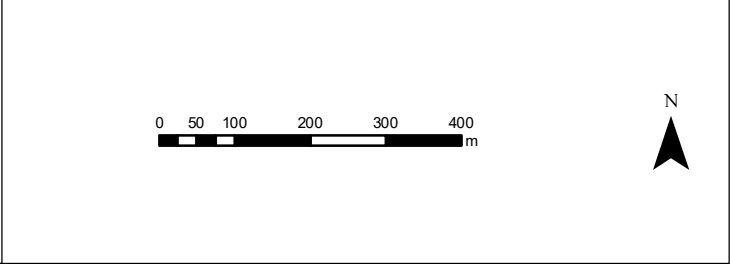
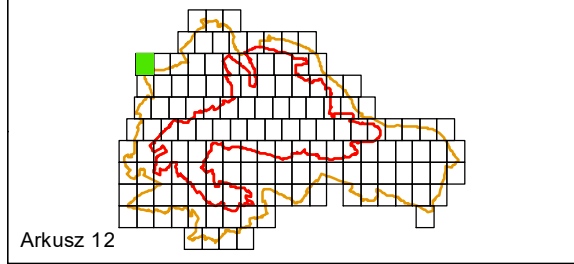
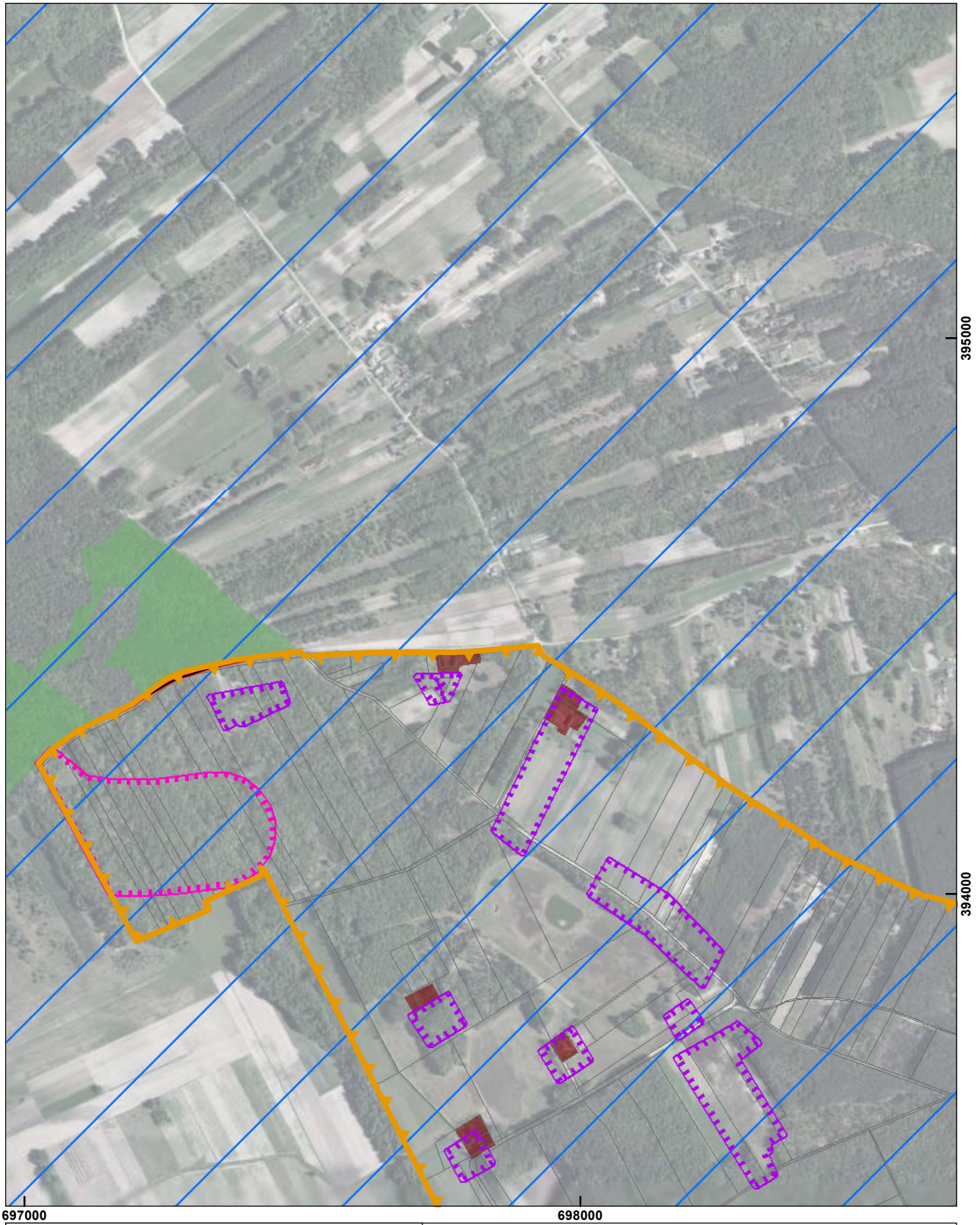


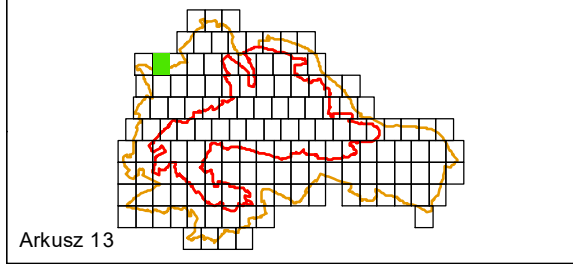
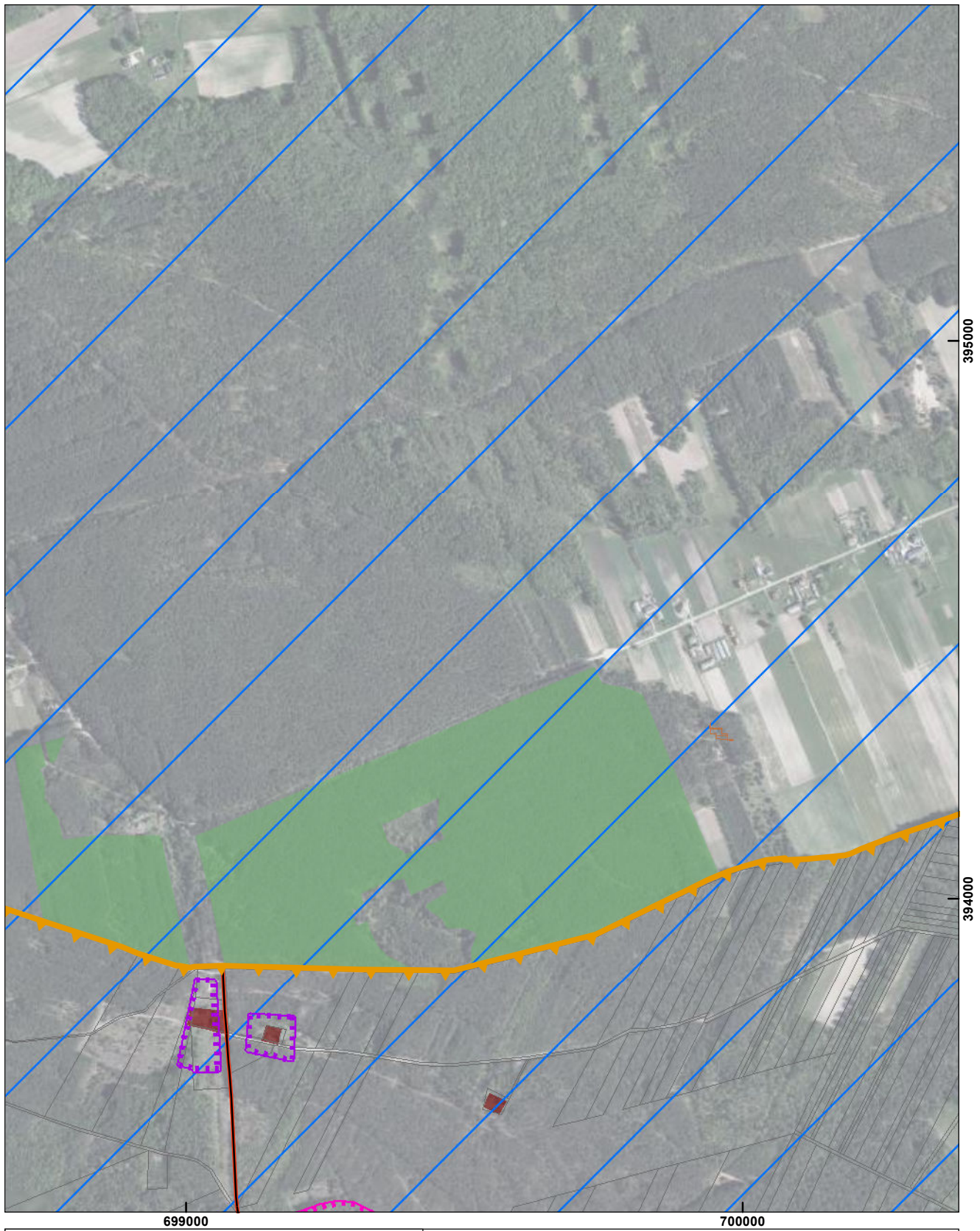


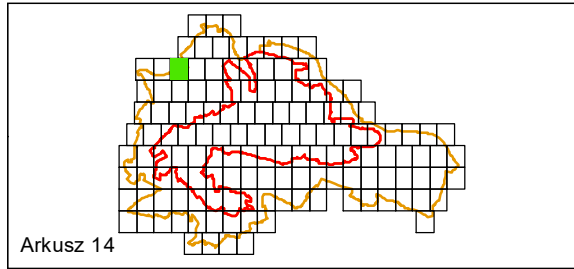
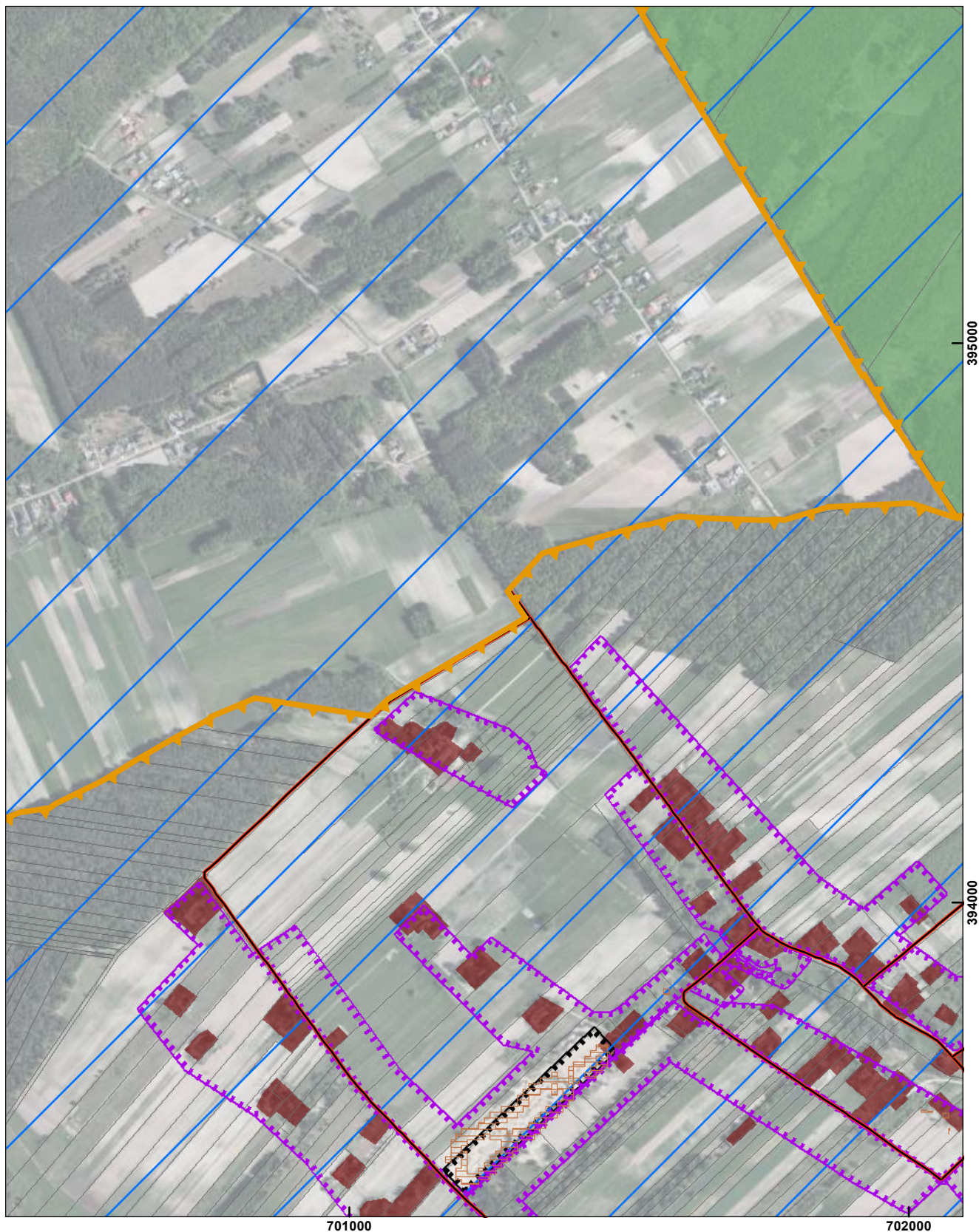




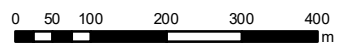


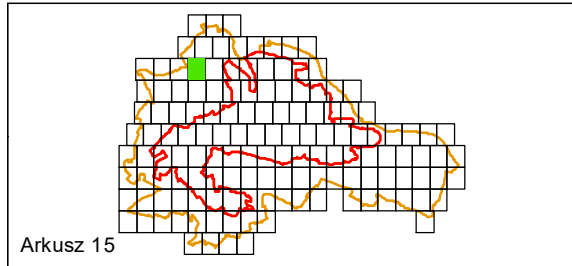
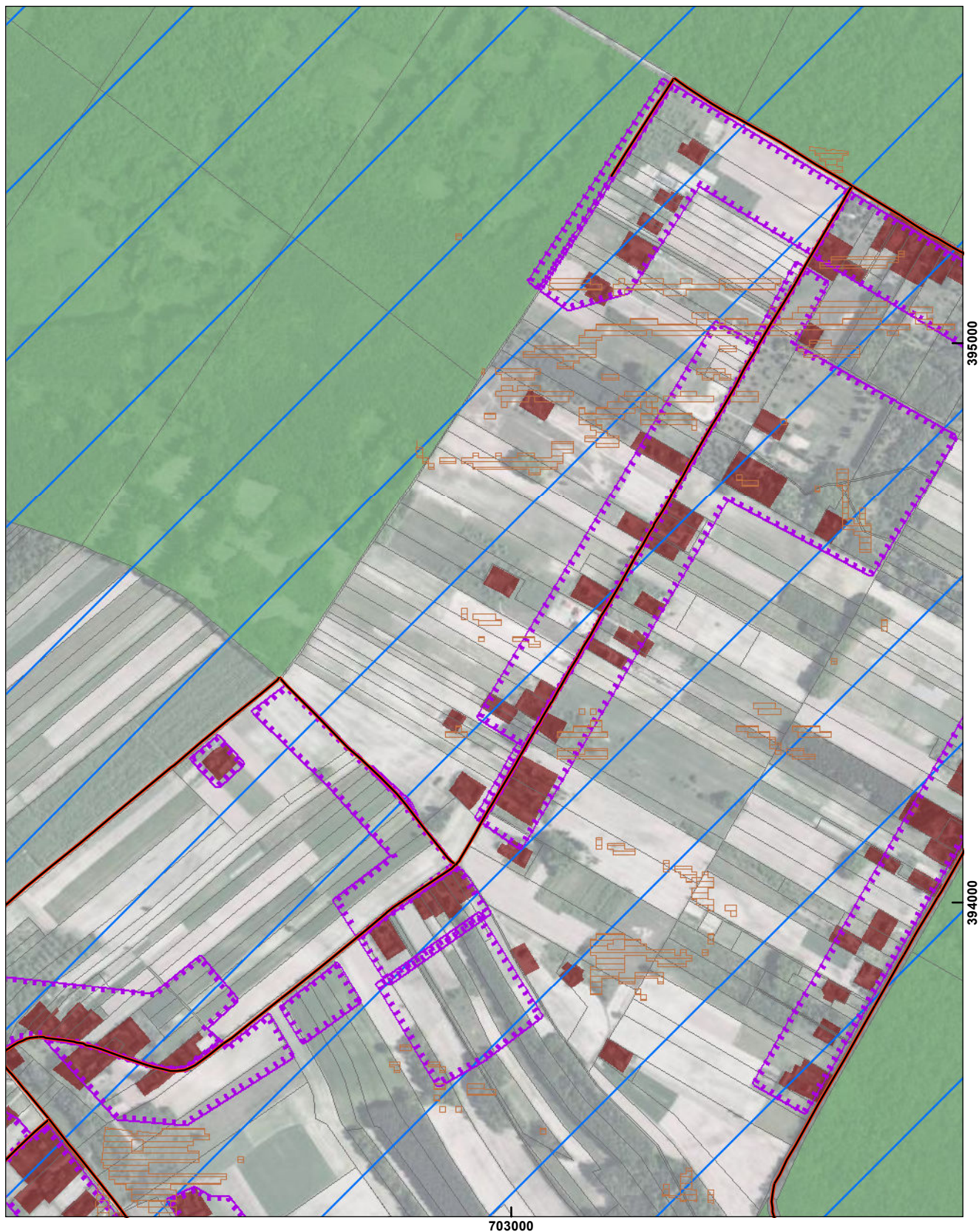


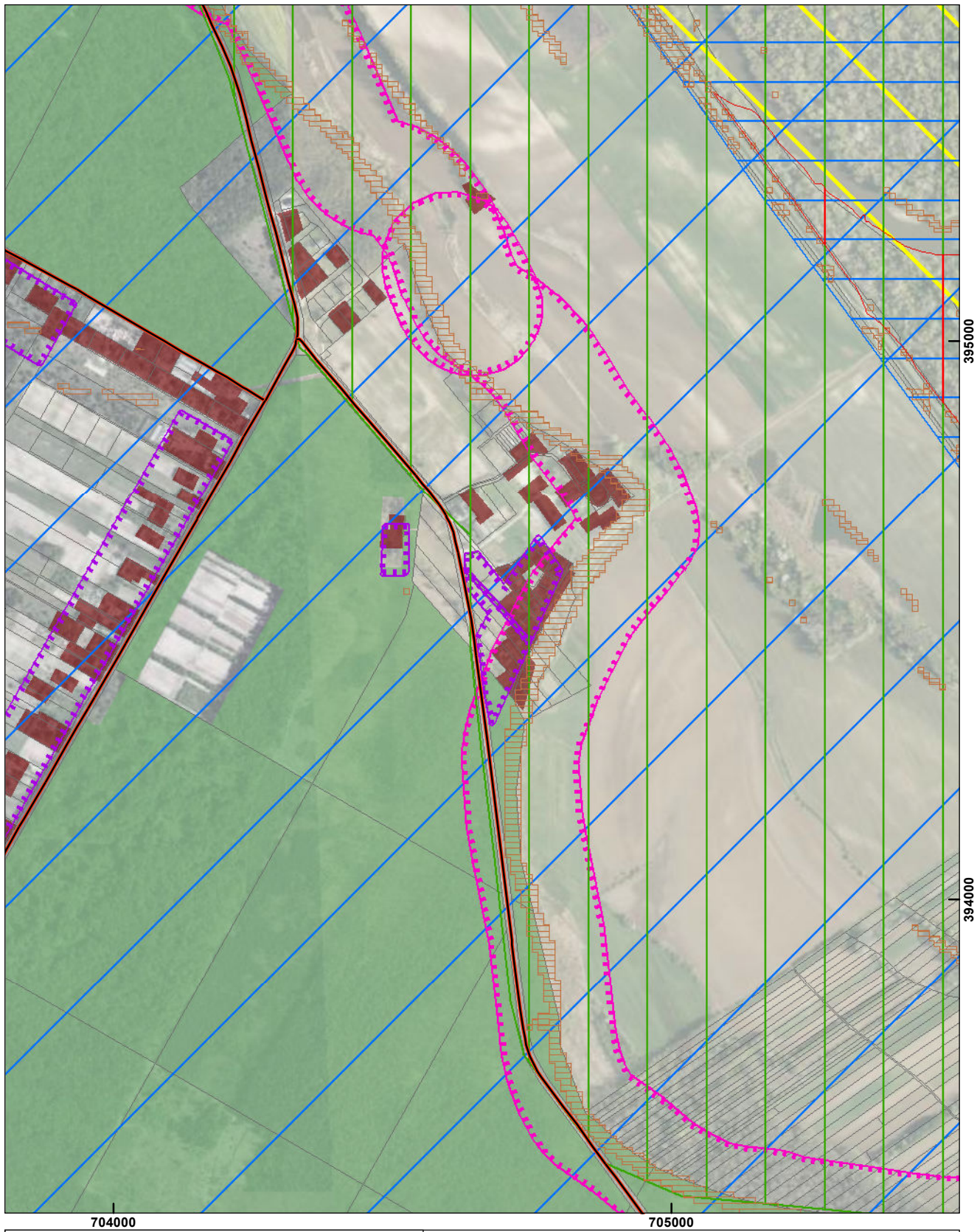




Arkusz 14





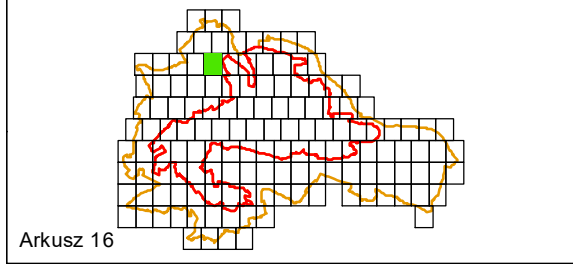


704000

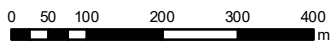
705000

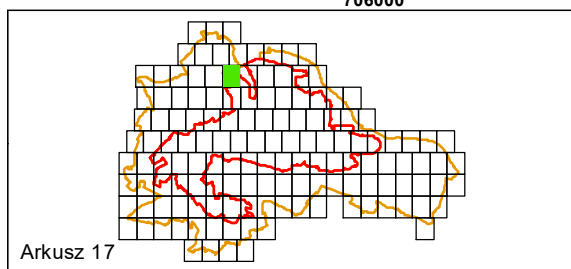
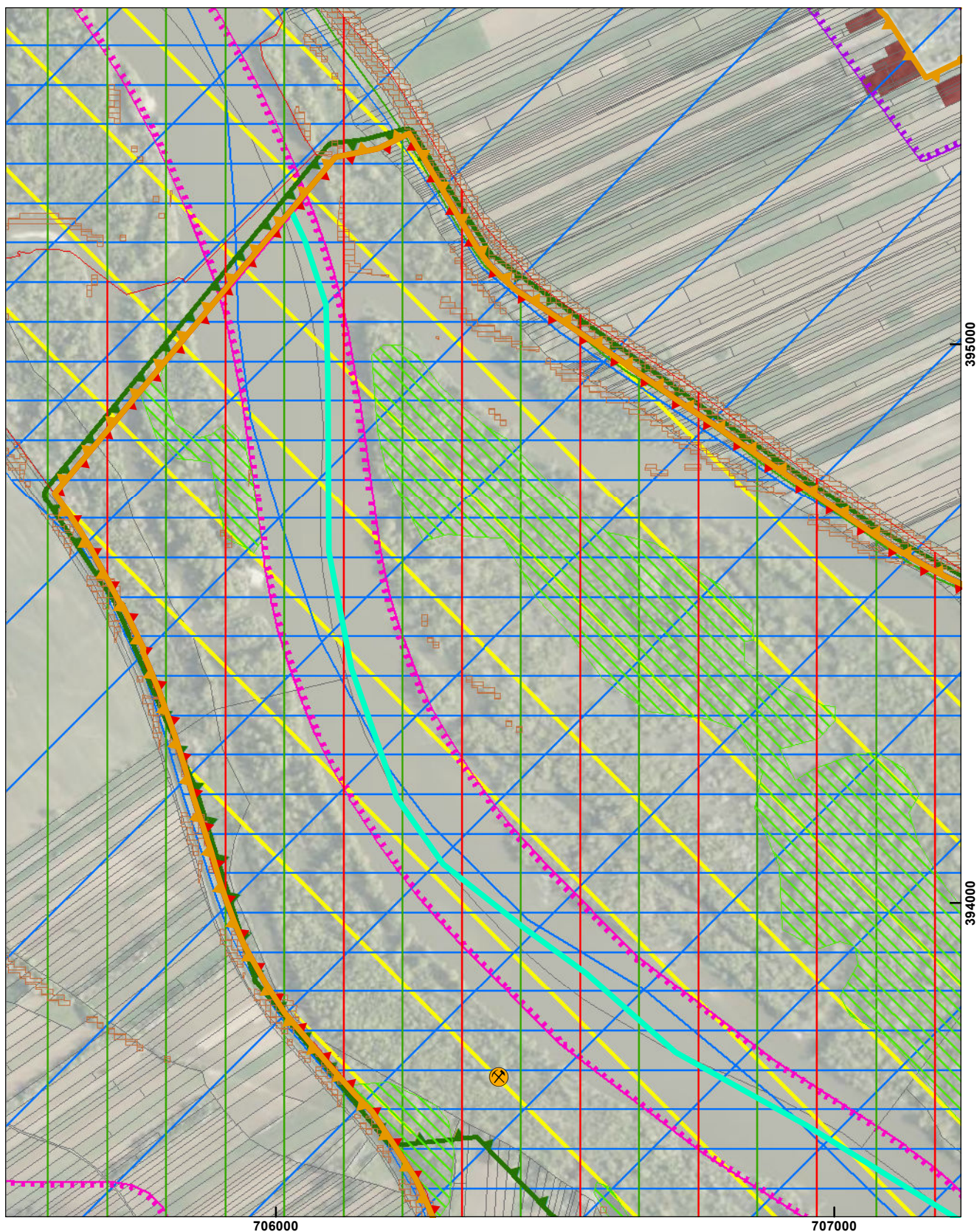
395000

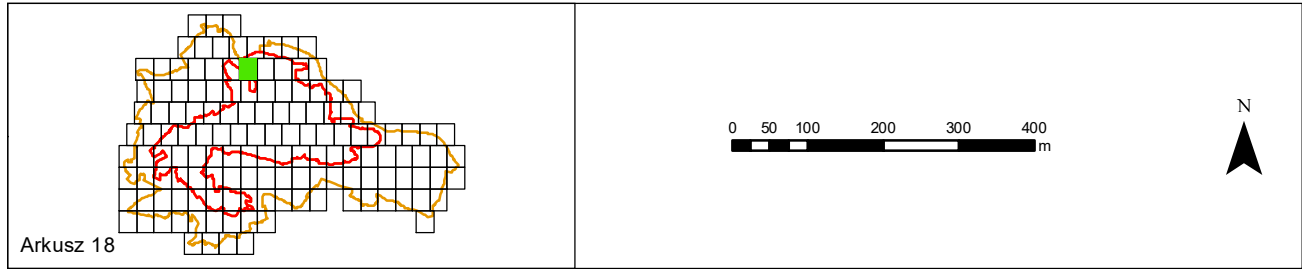
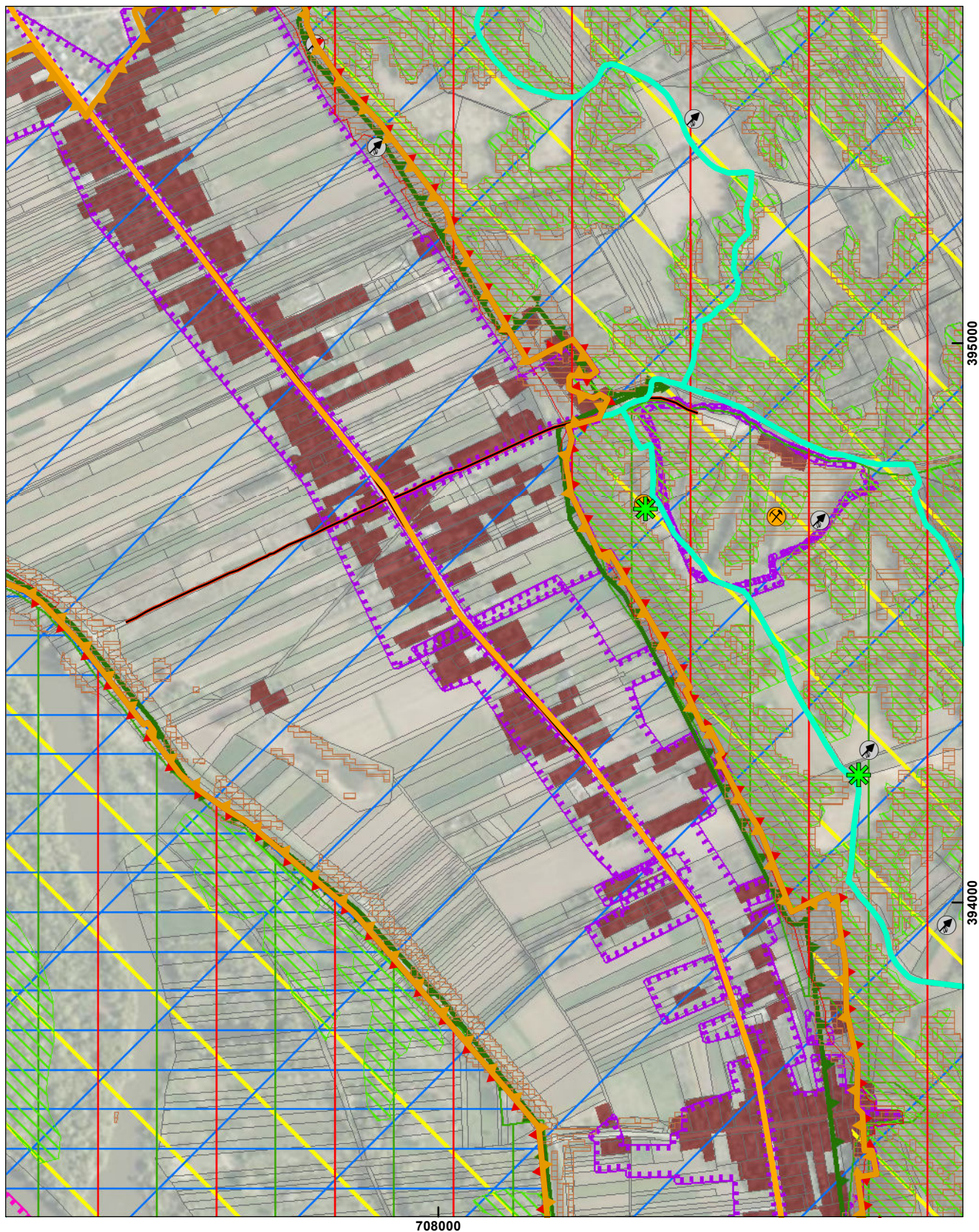
394000

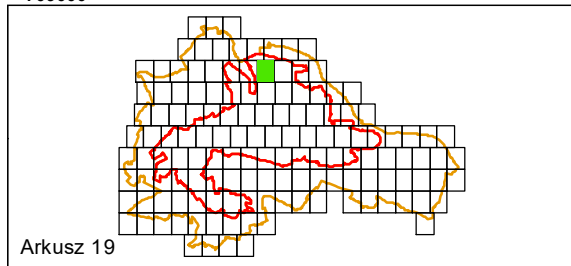
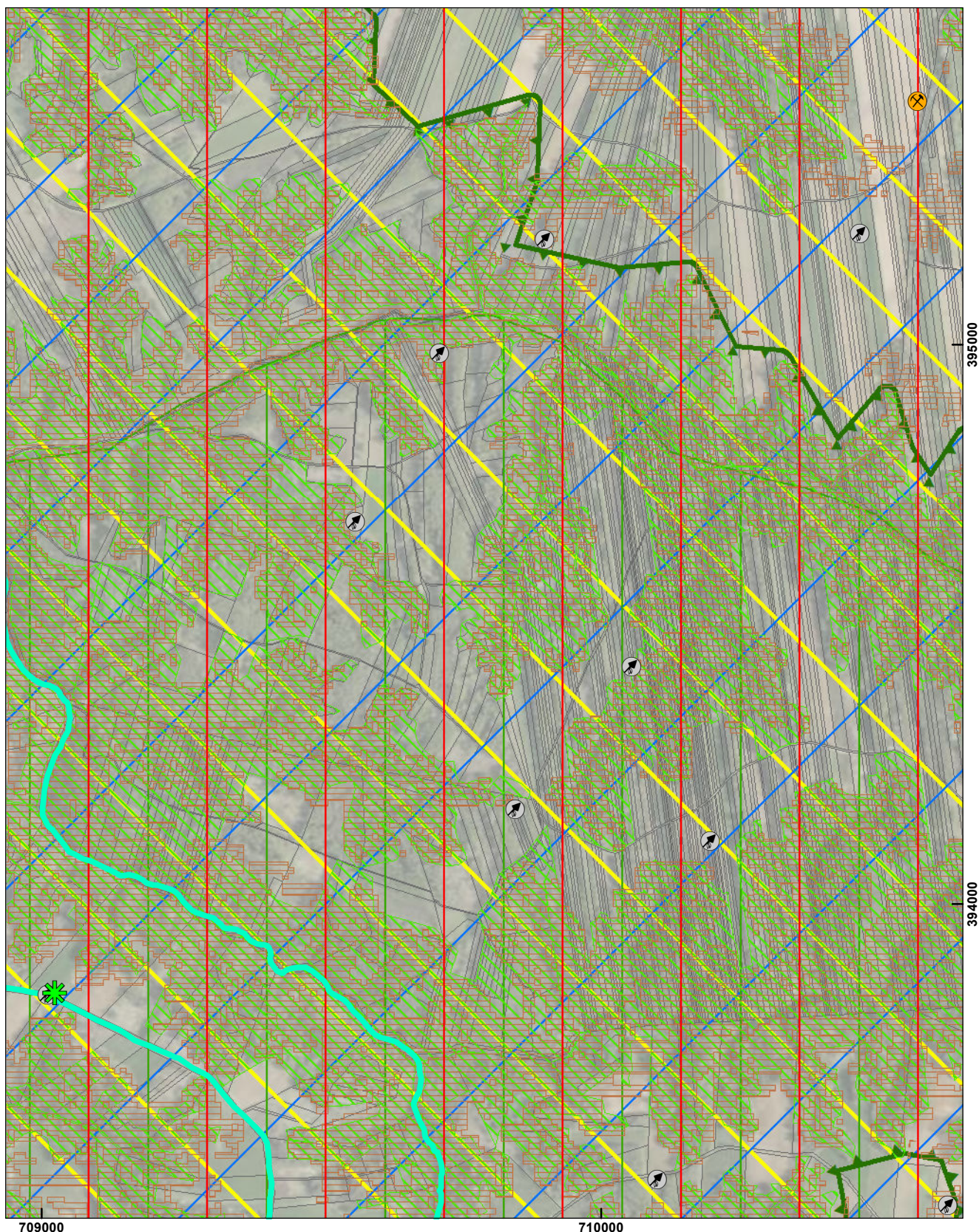


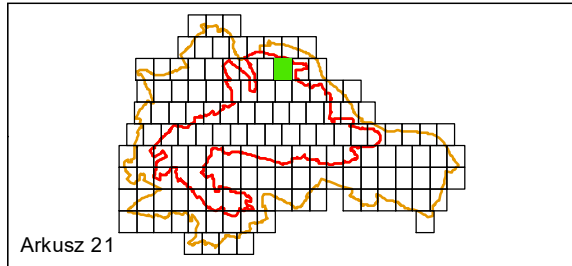
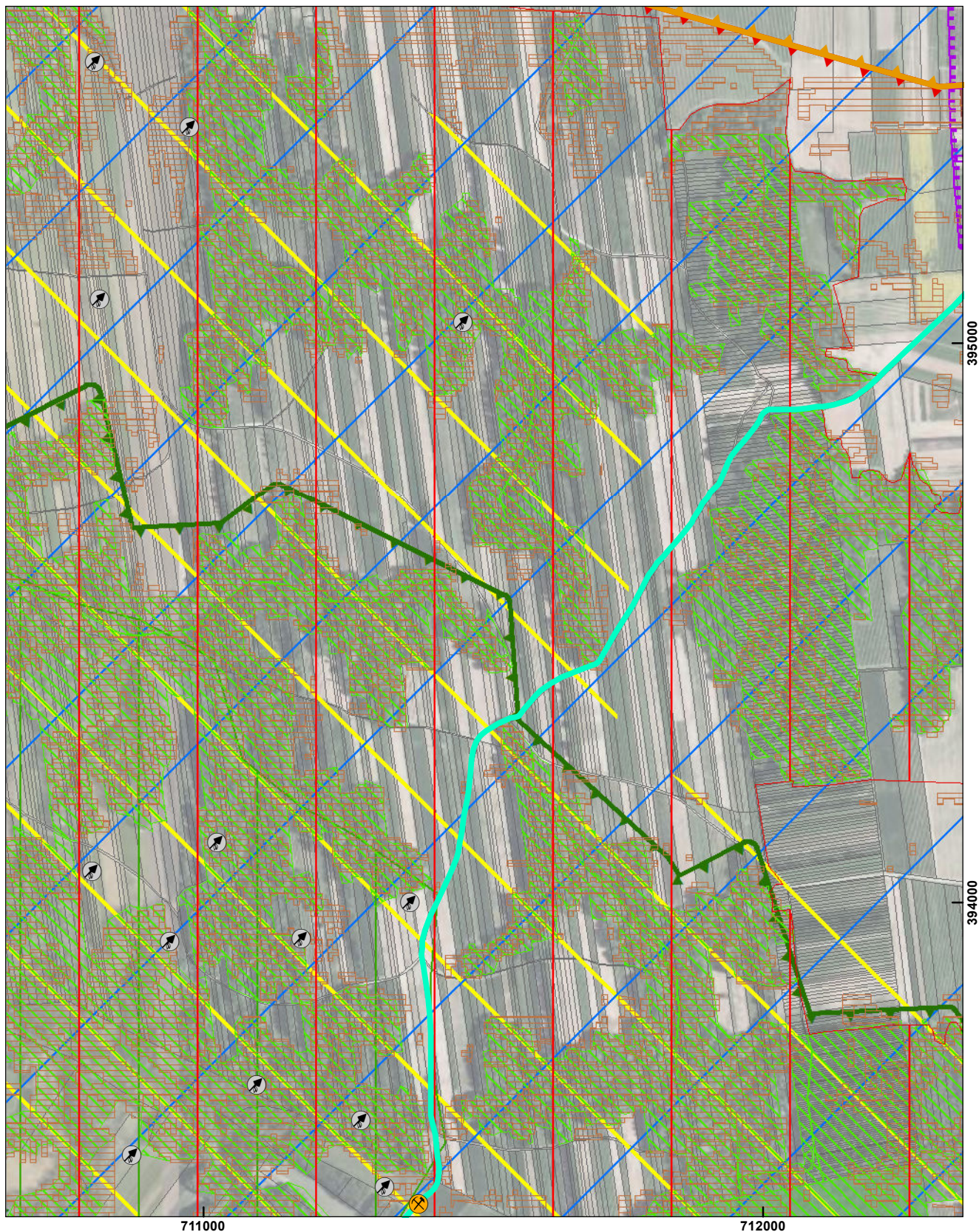
Arkusz 16

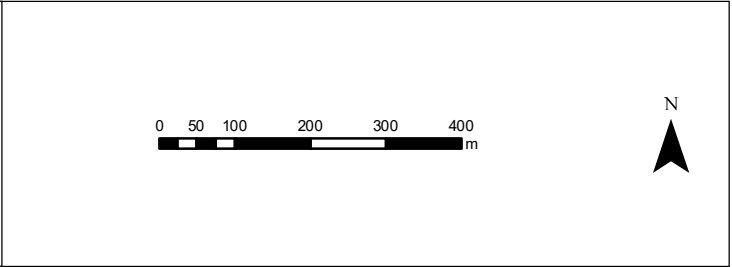
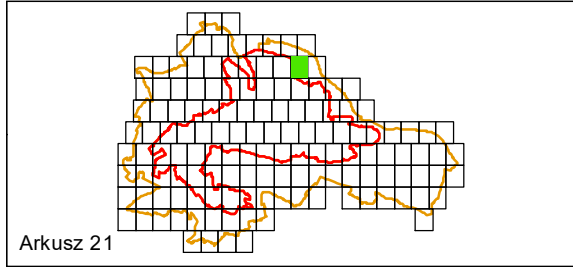
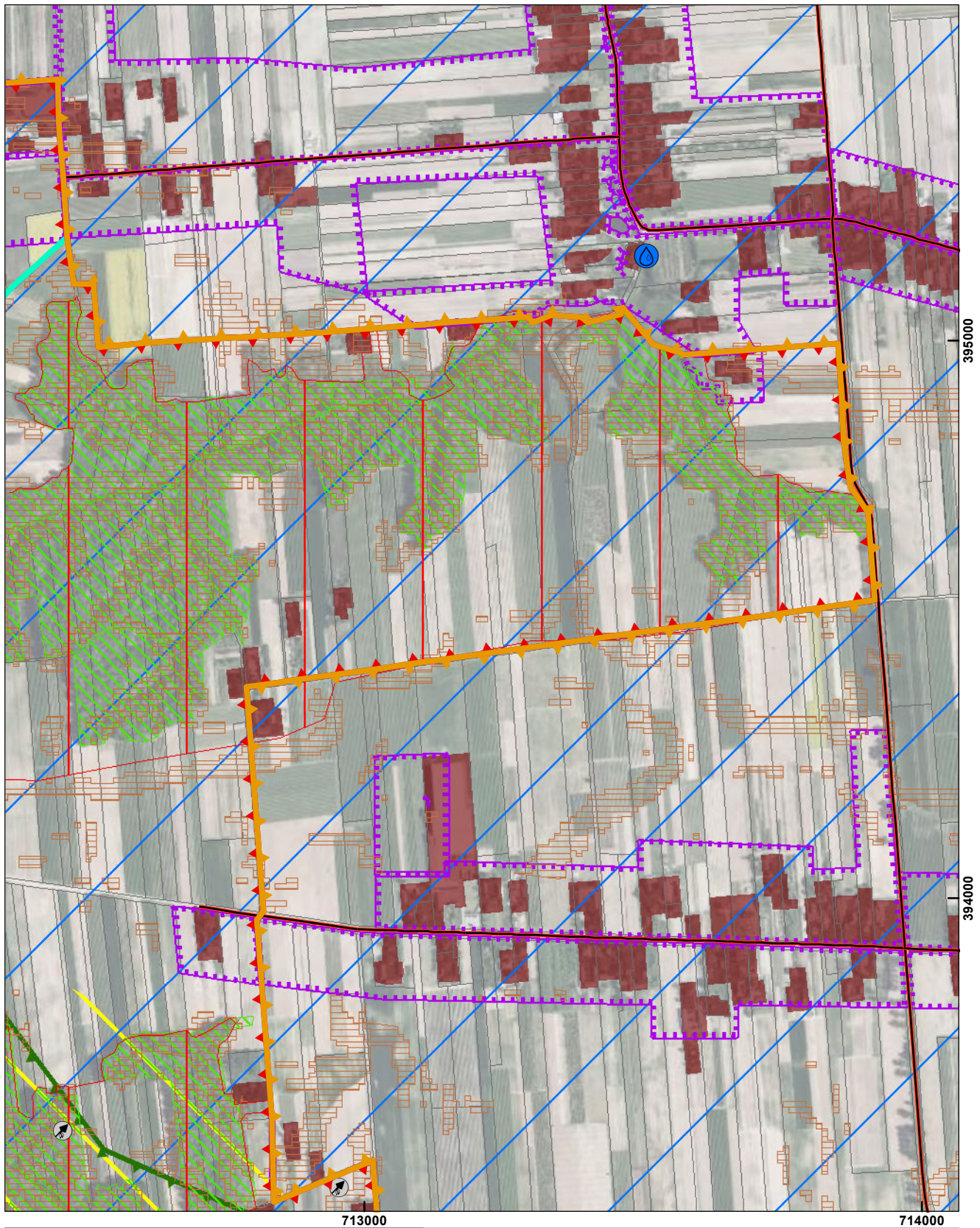


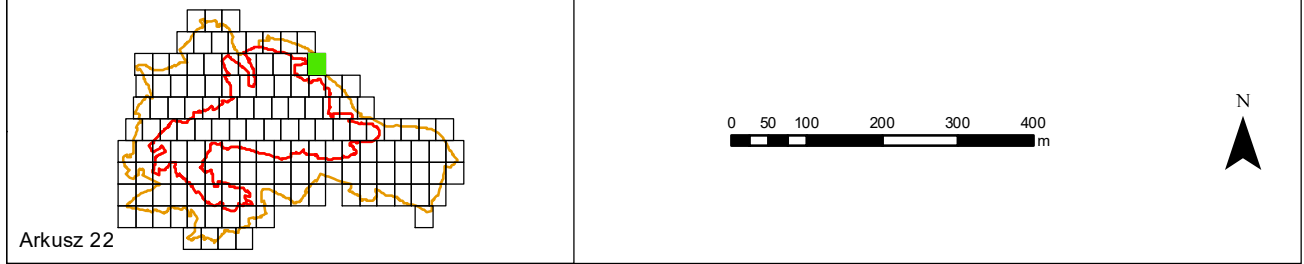
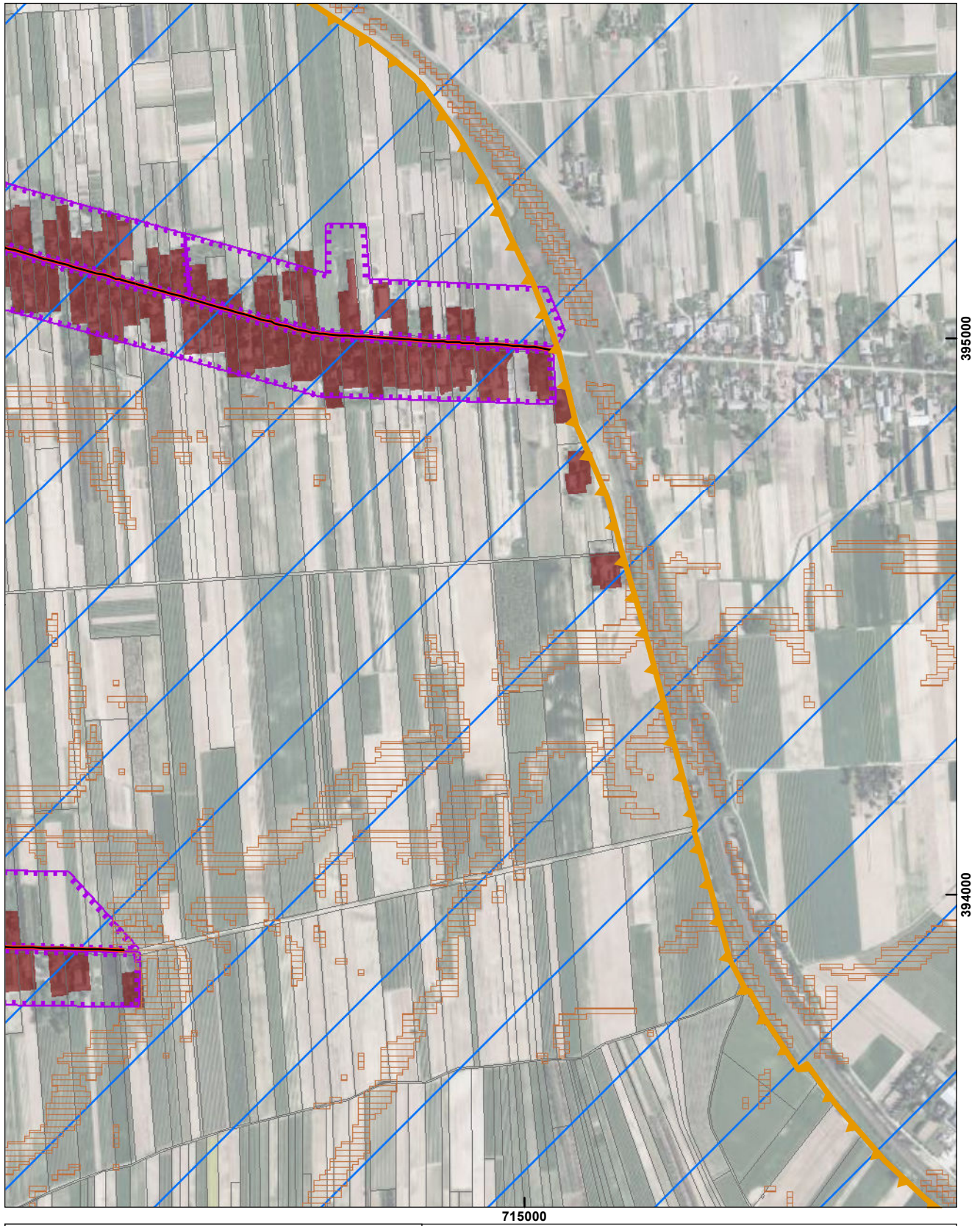


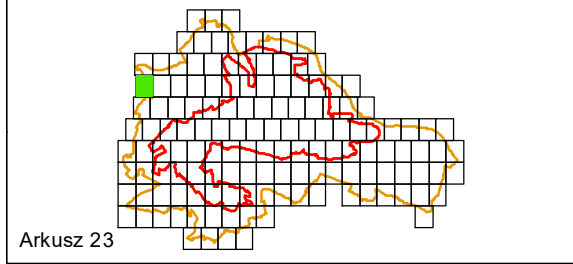
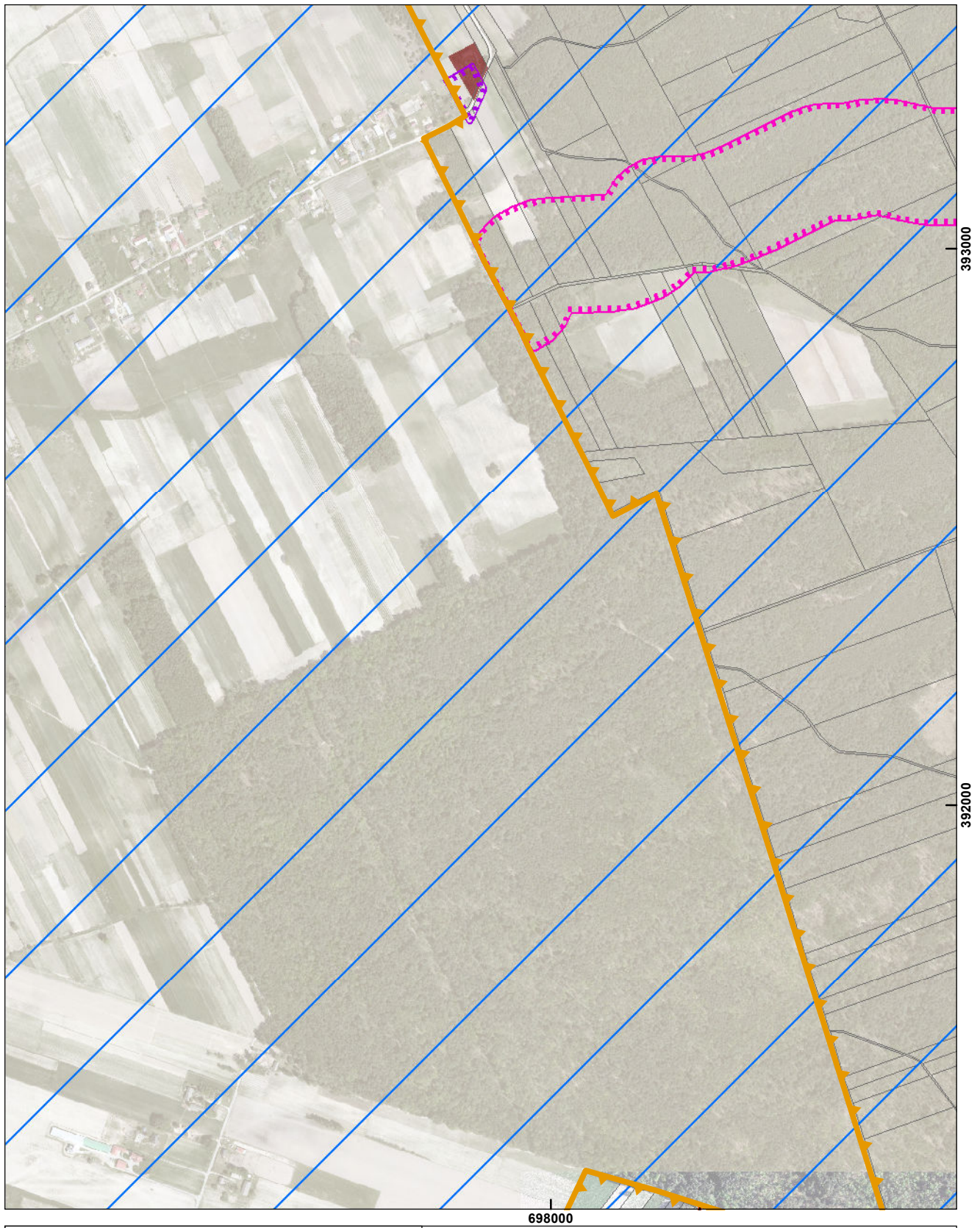


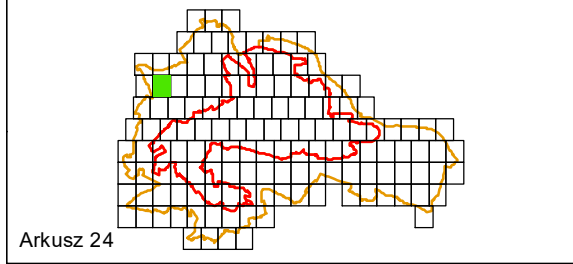
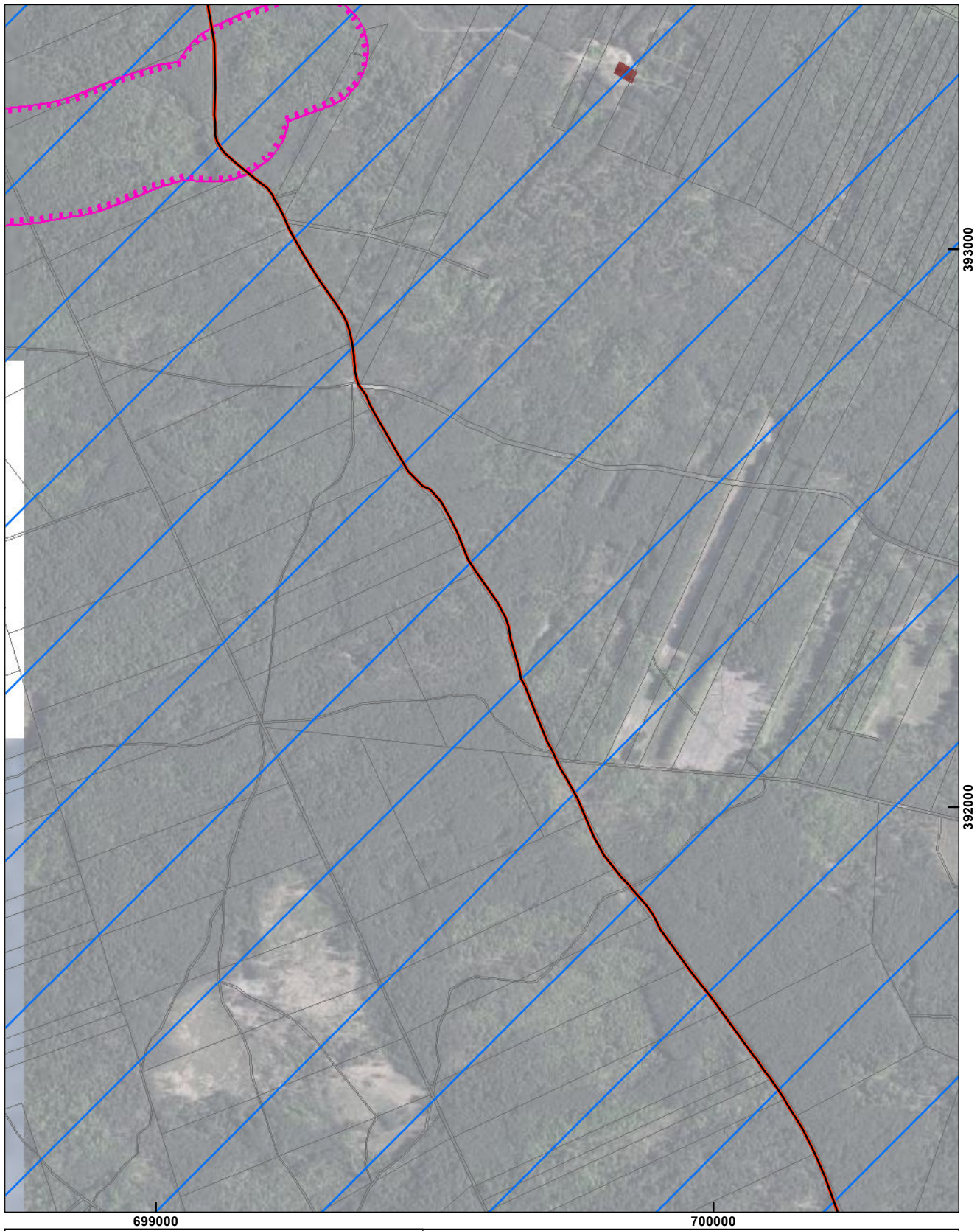


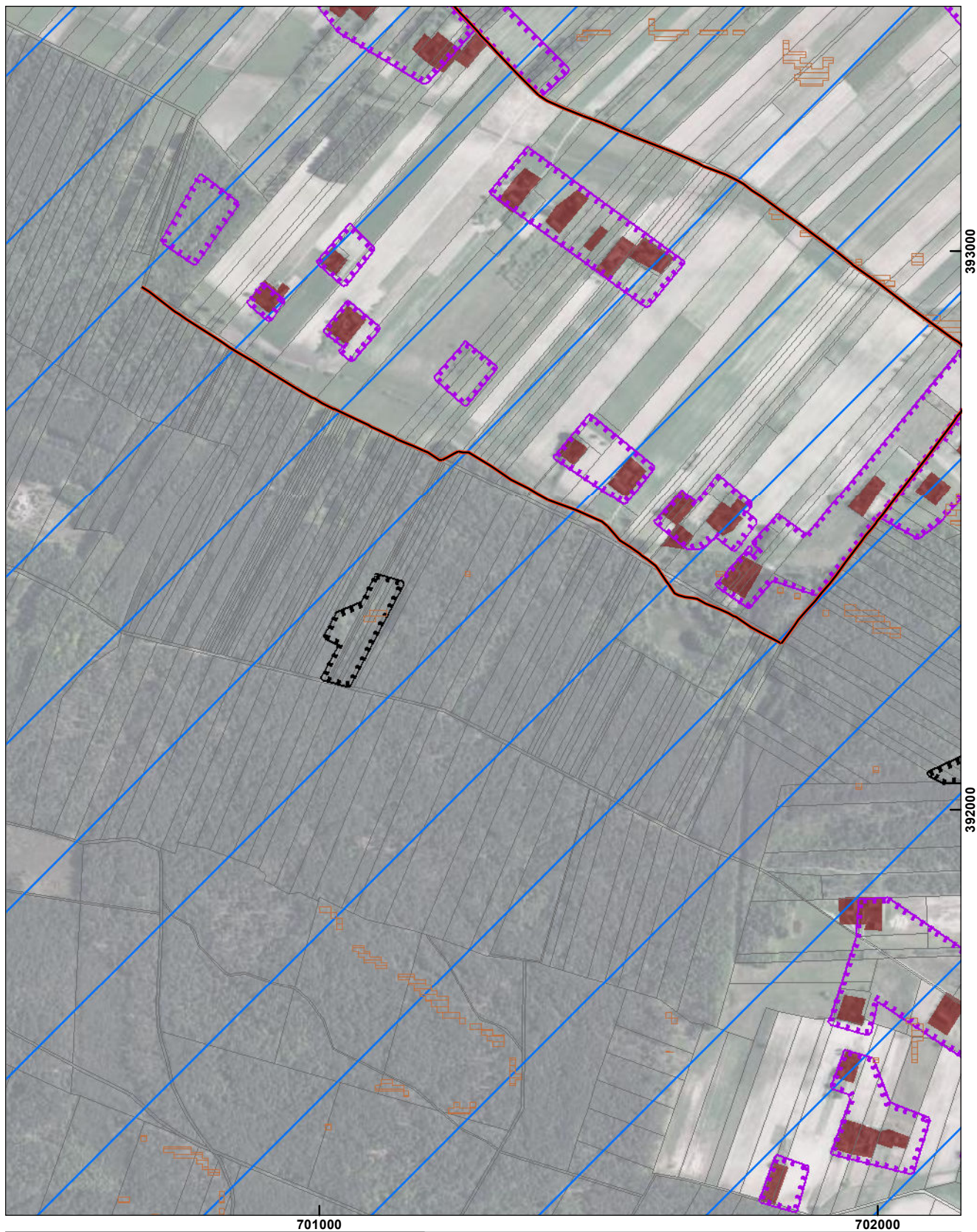










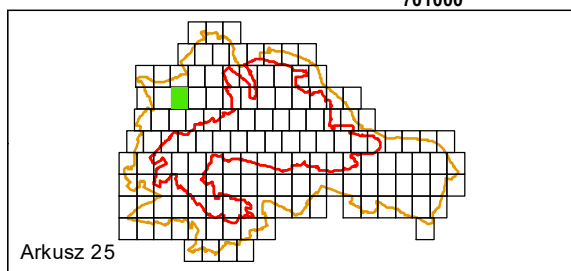


701000


702000

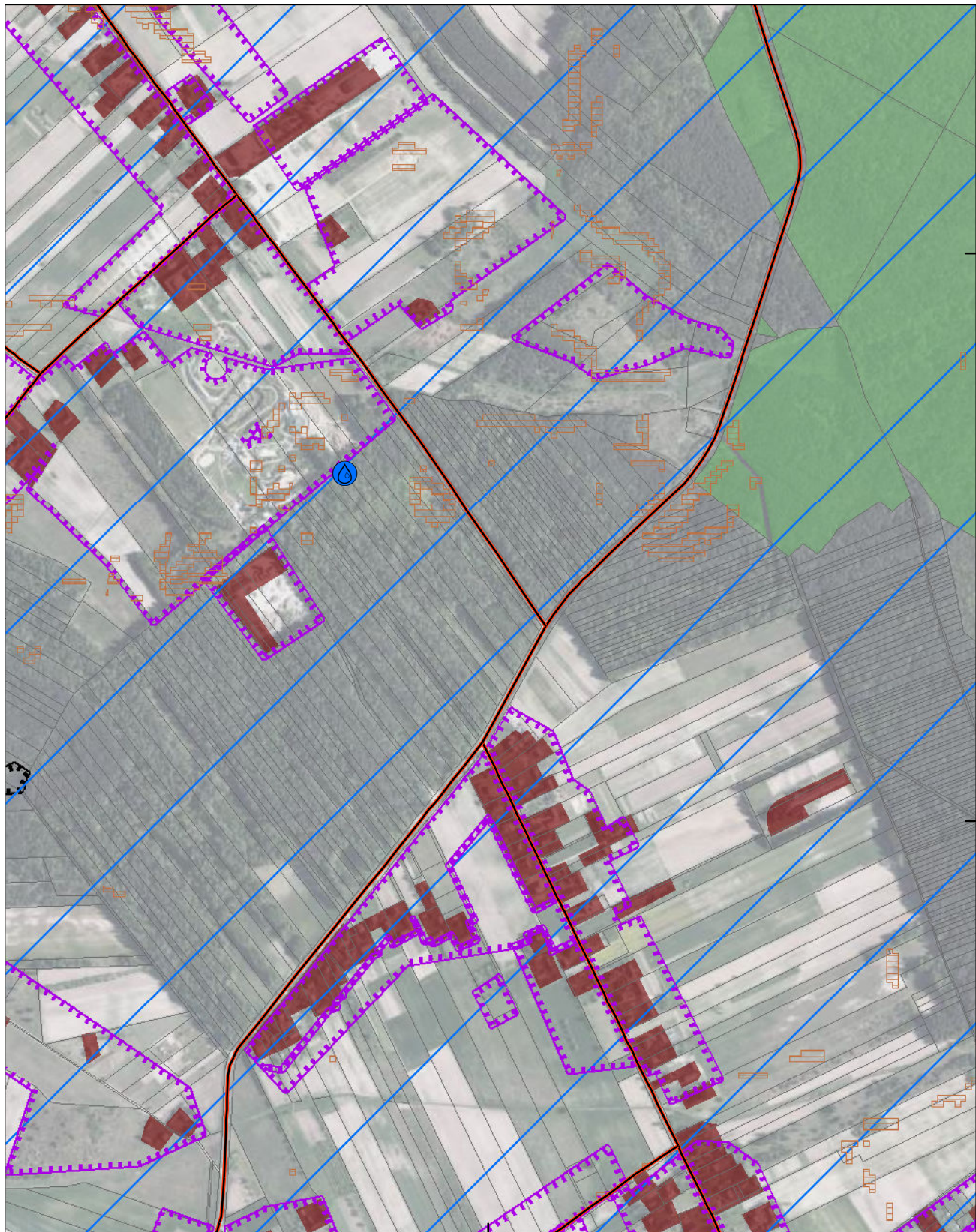
393000

392000



Arkusz 25

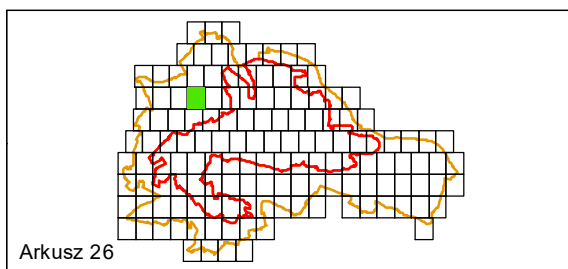




703000

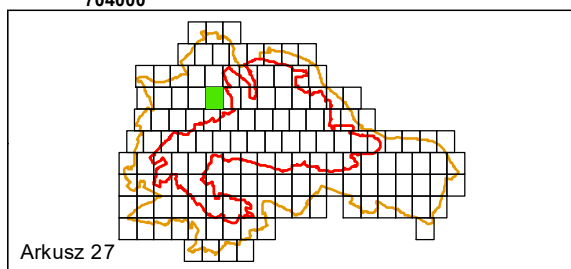
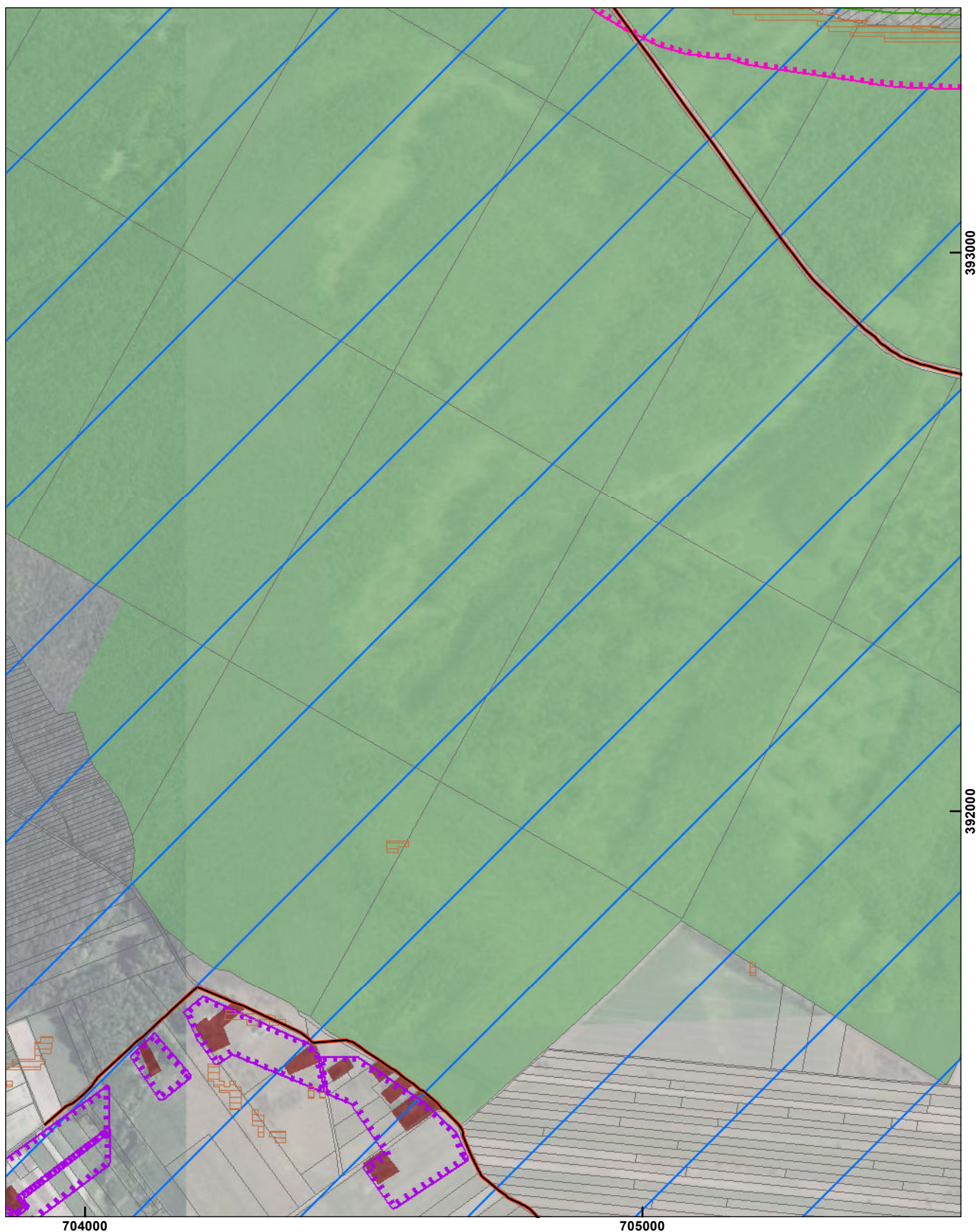
393000

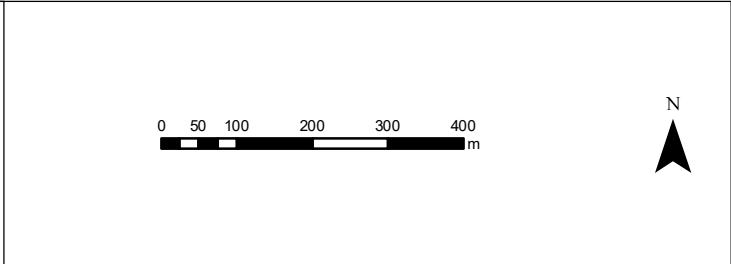
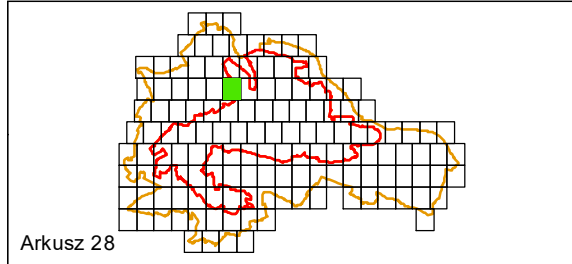
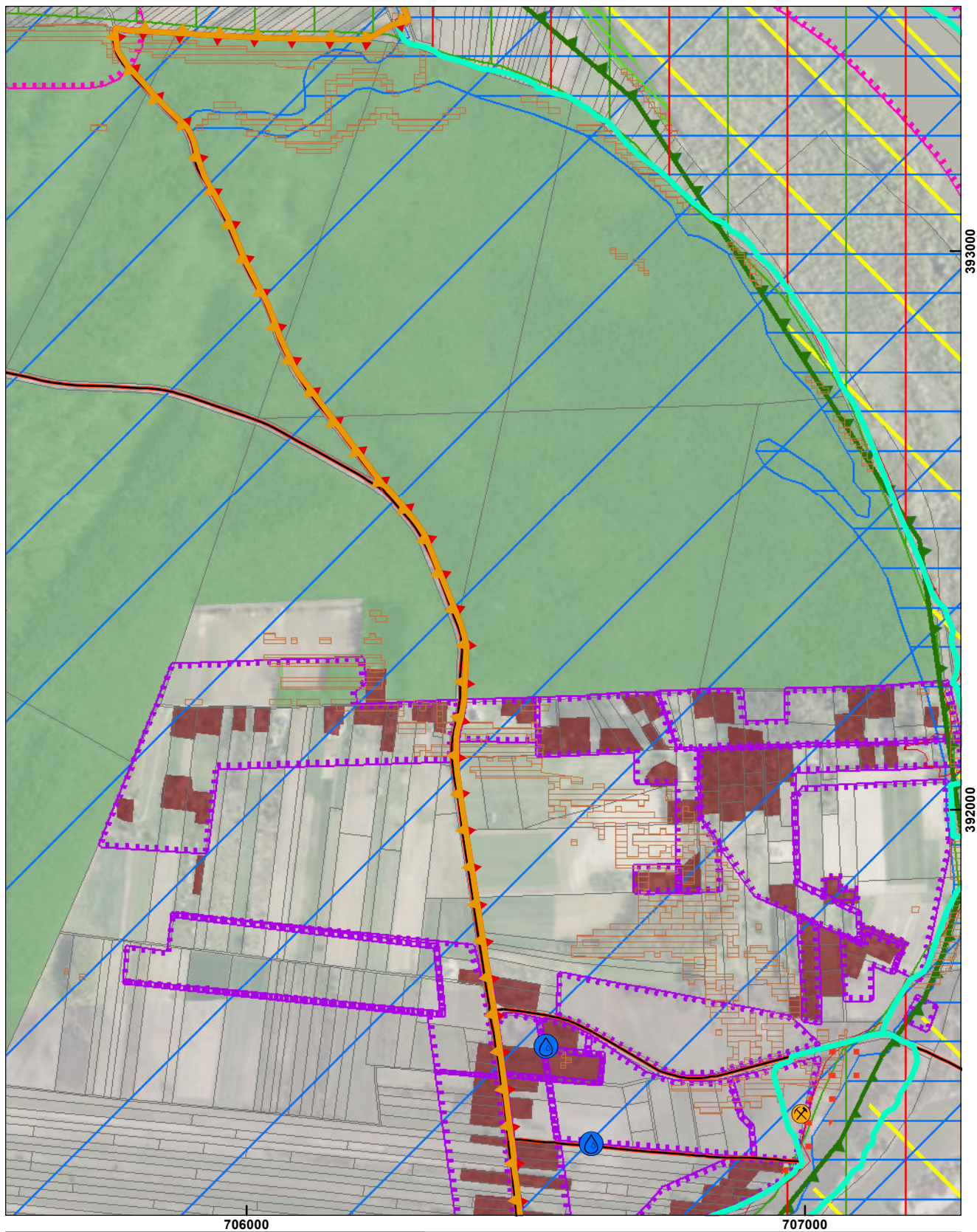
392000



0 50 100 200 300 400 m





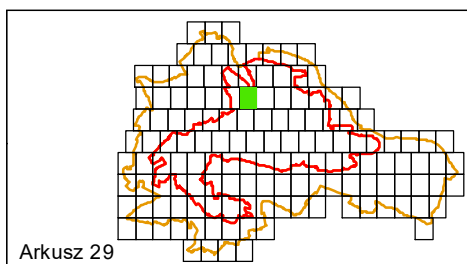




708000

393000

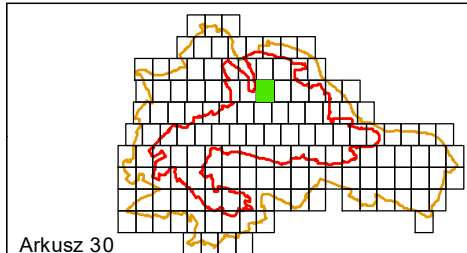
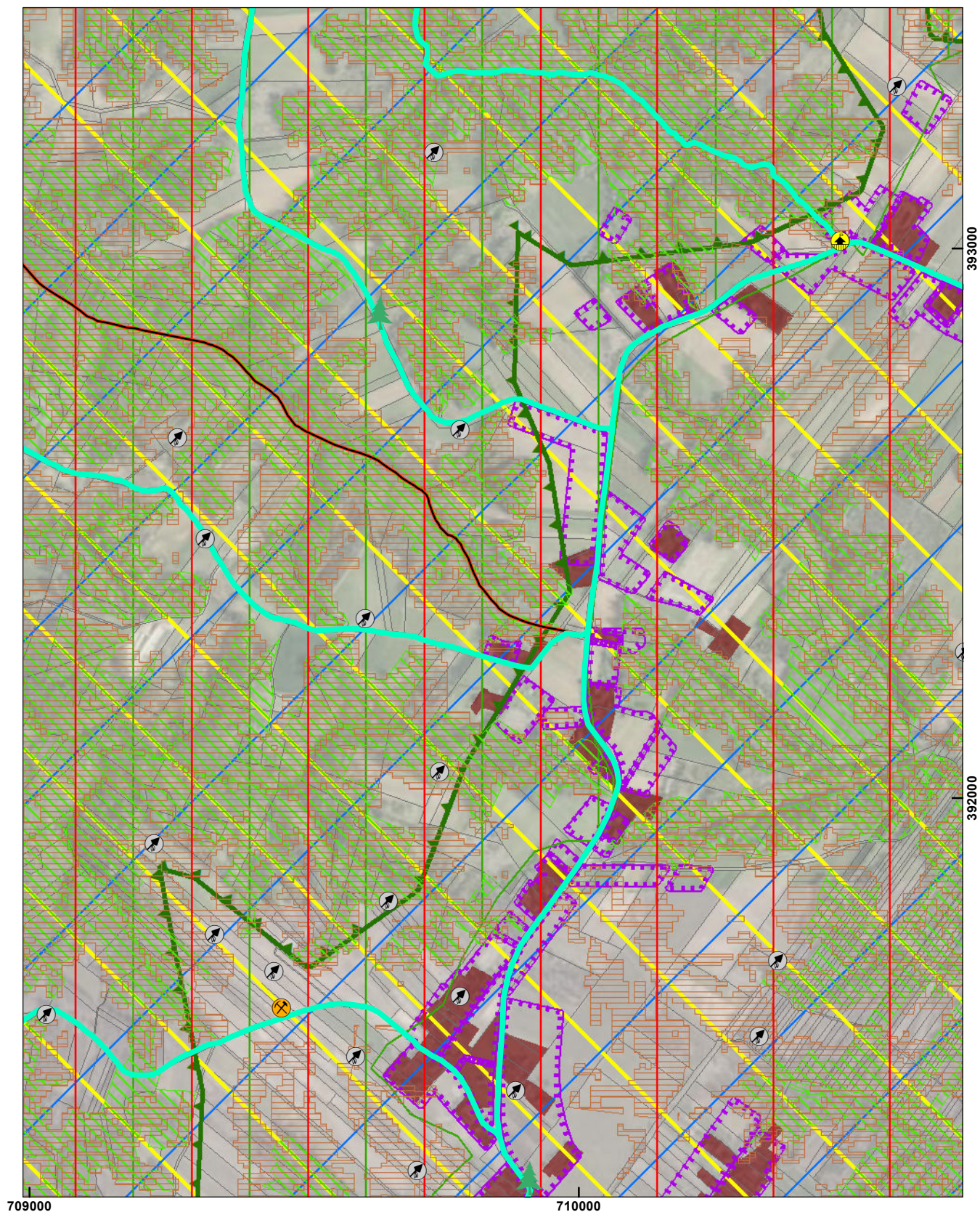
392000



Arkusz 29

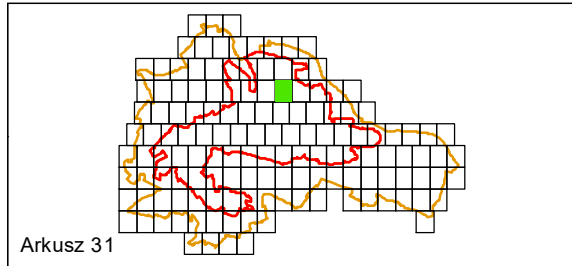
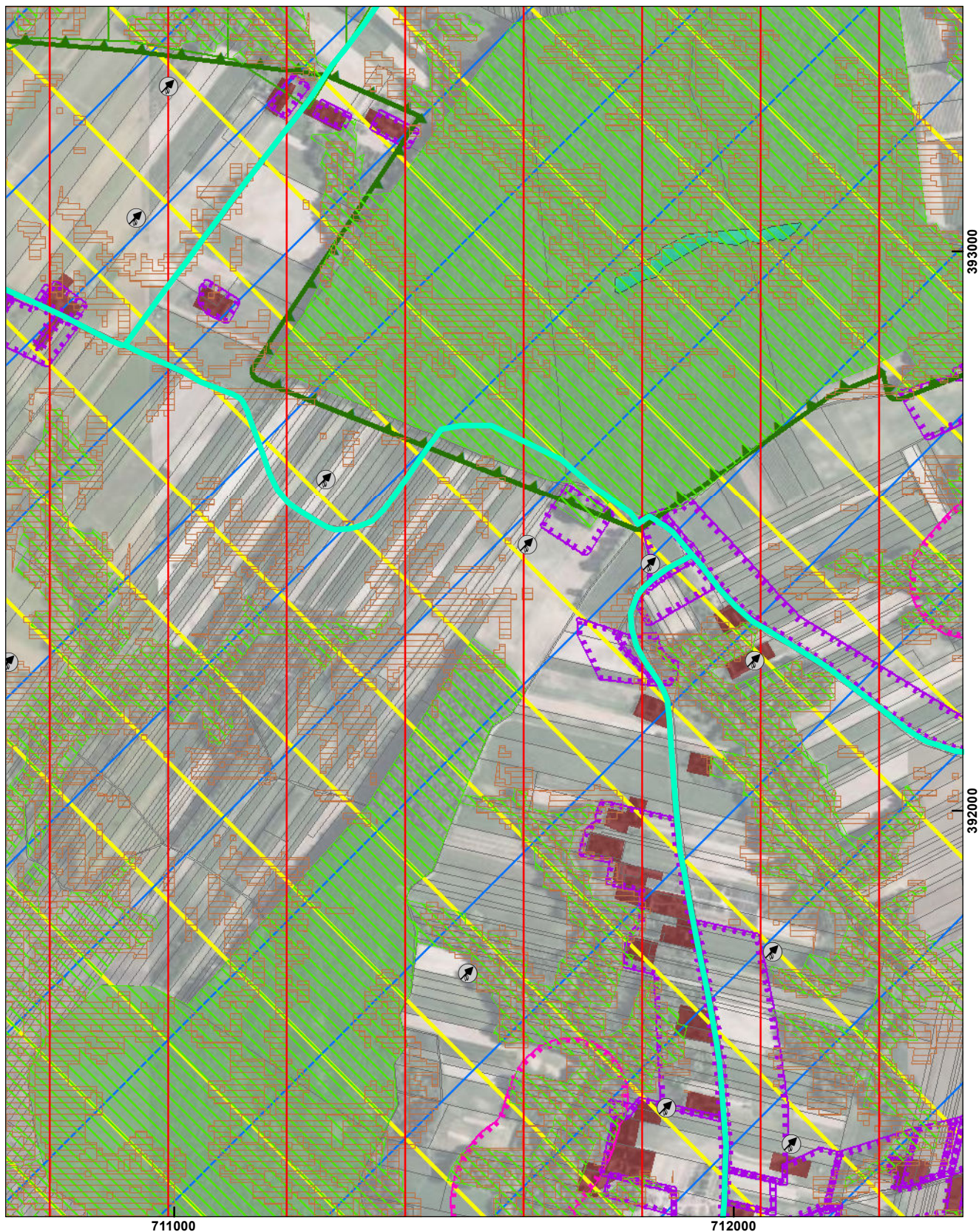
0 50 100 200 300 400 m

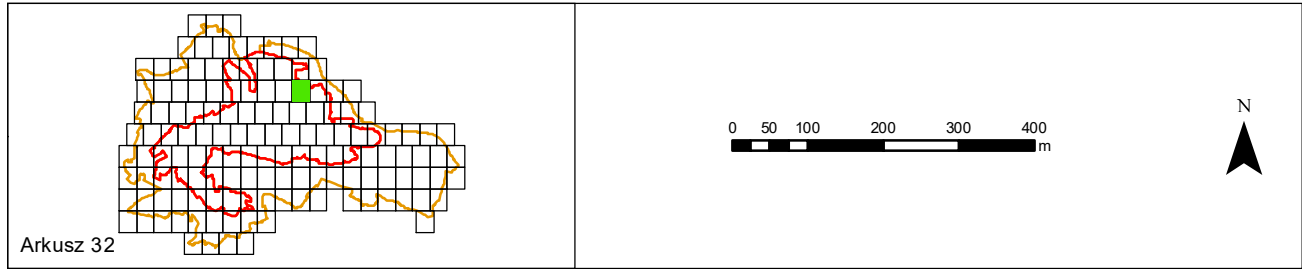
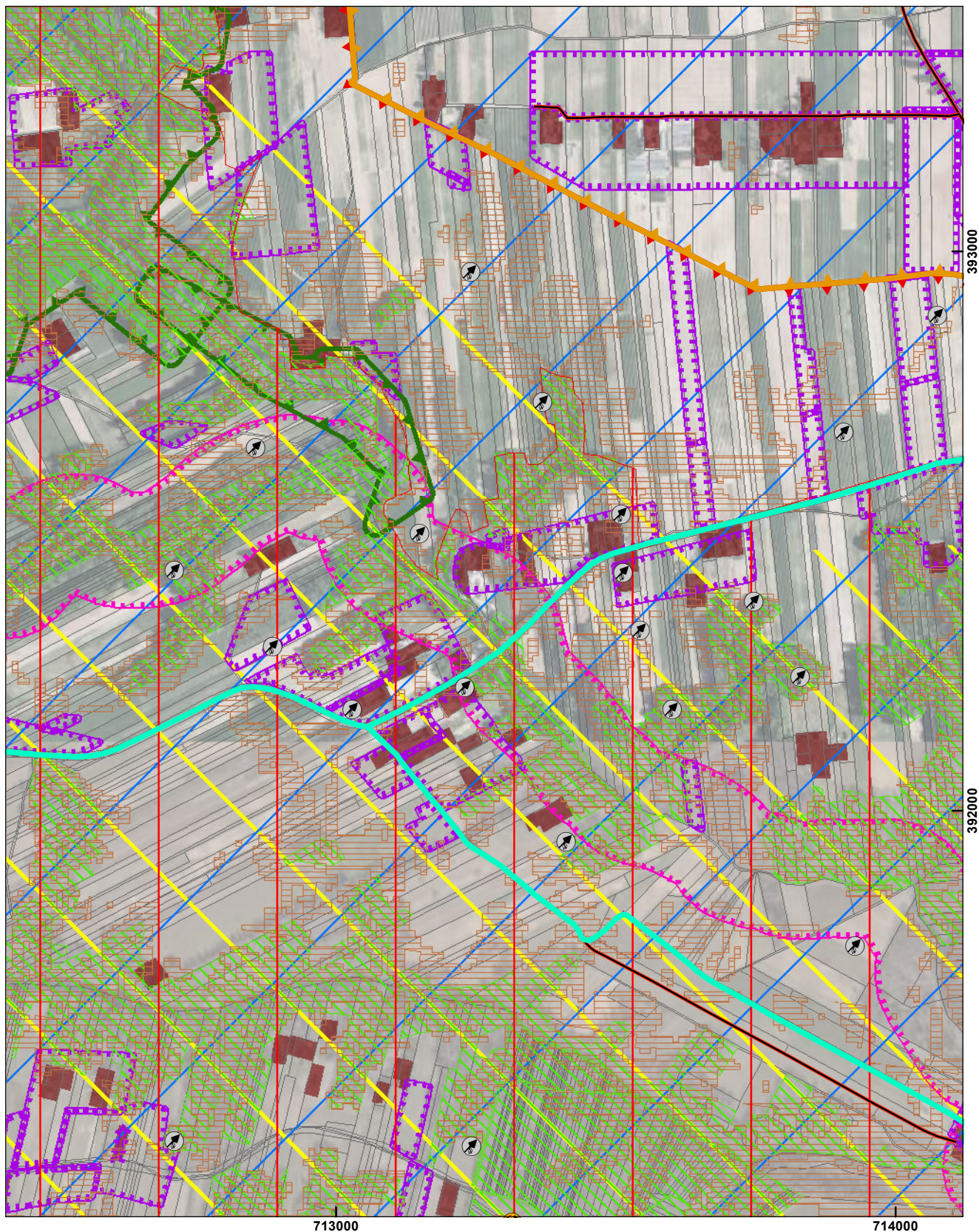


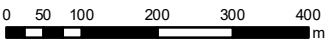
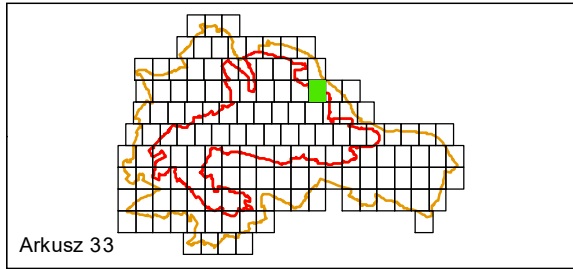
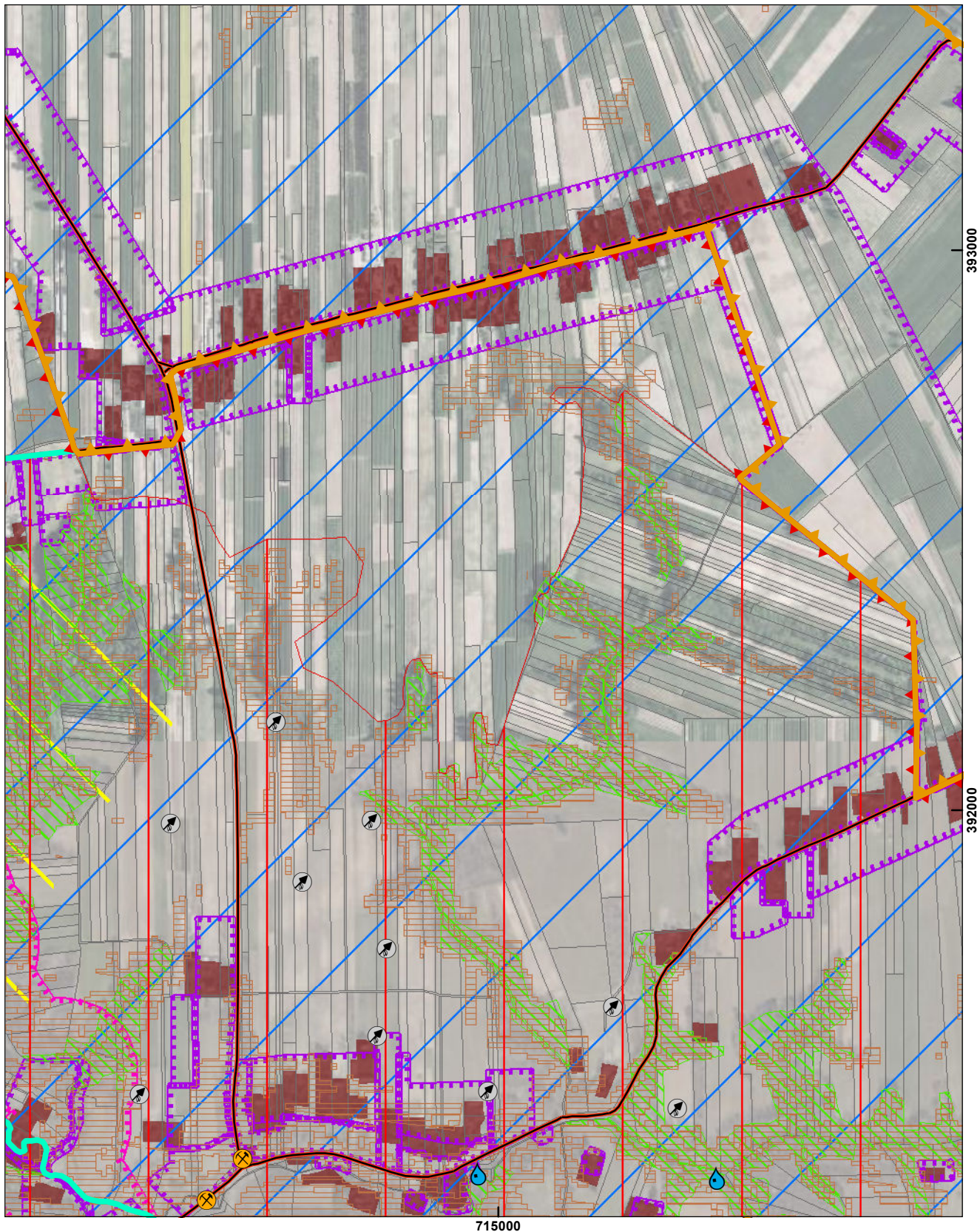


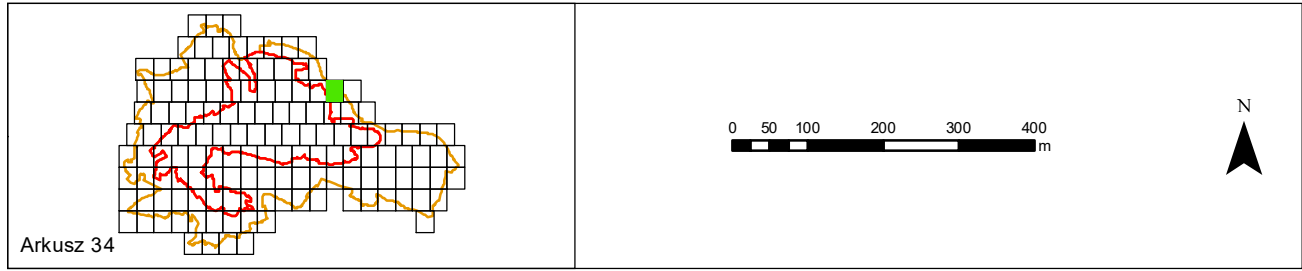
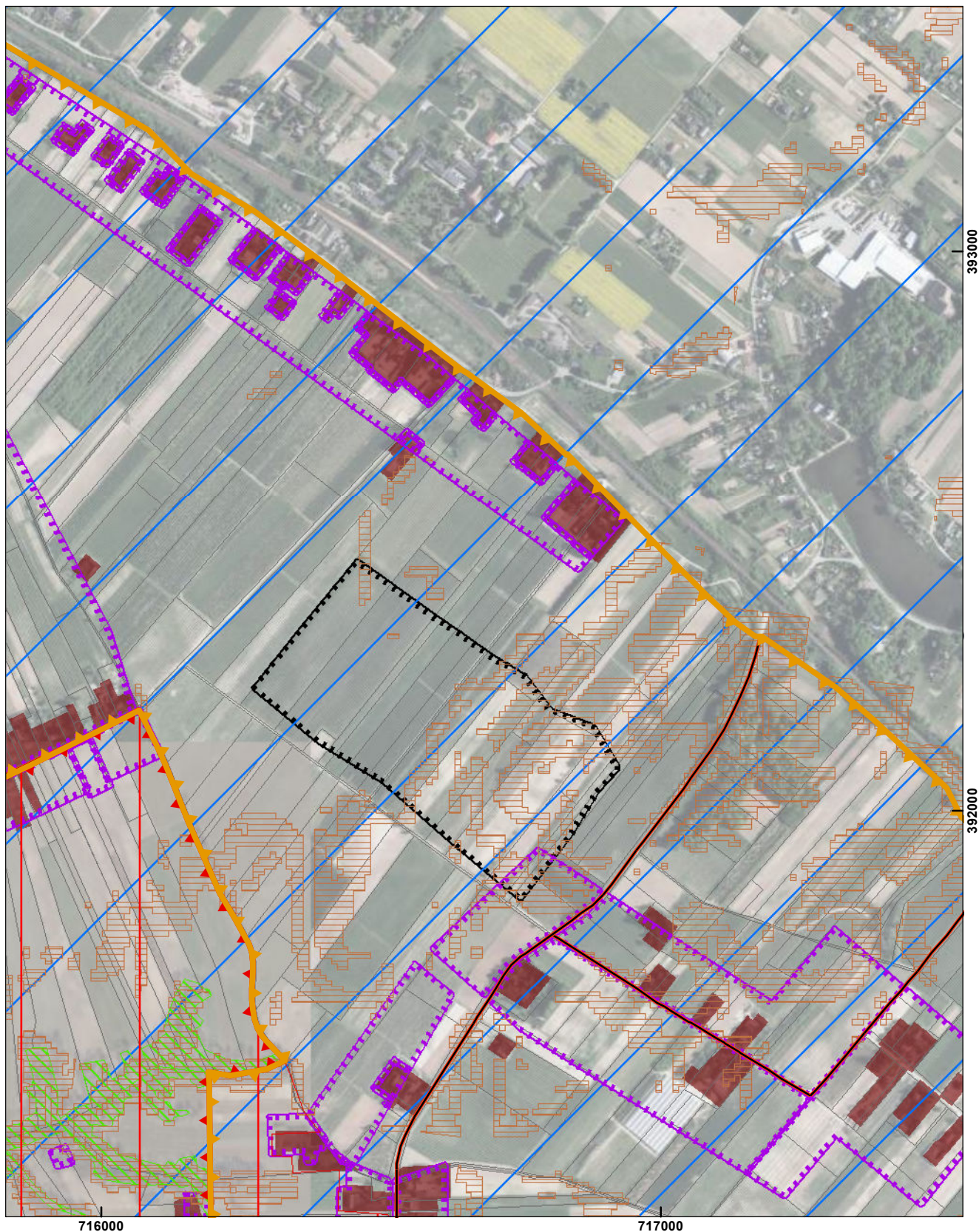
0 50 100 200 300 400 m

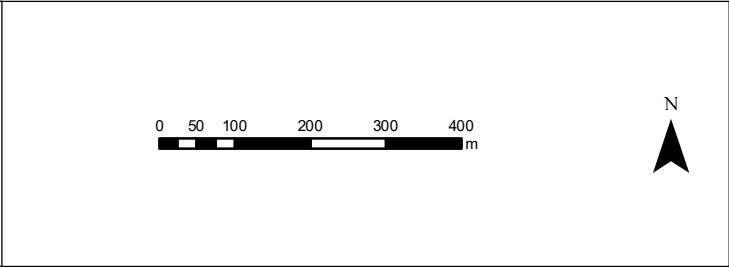
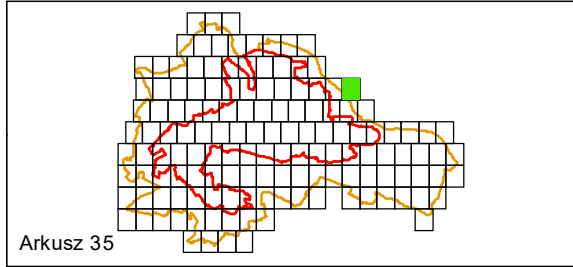
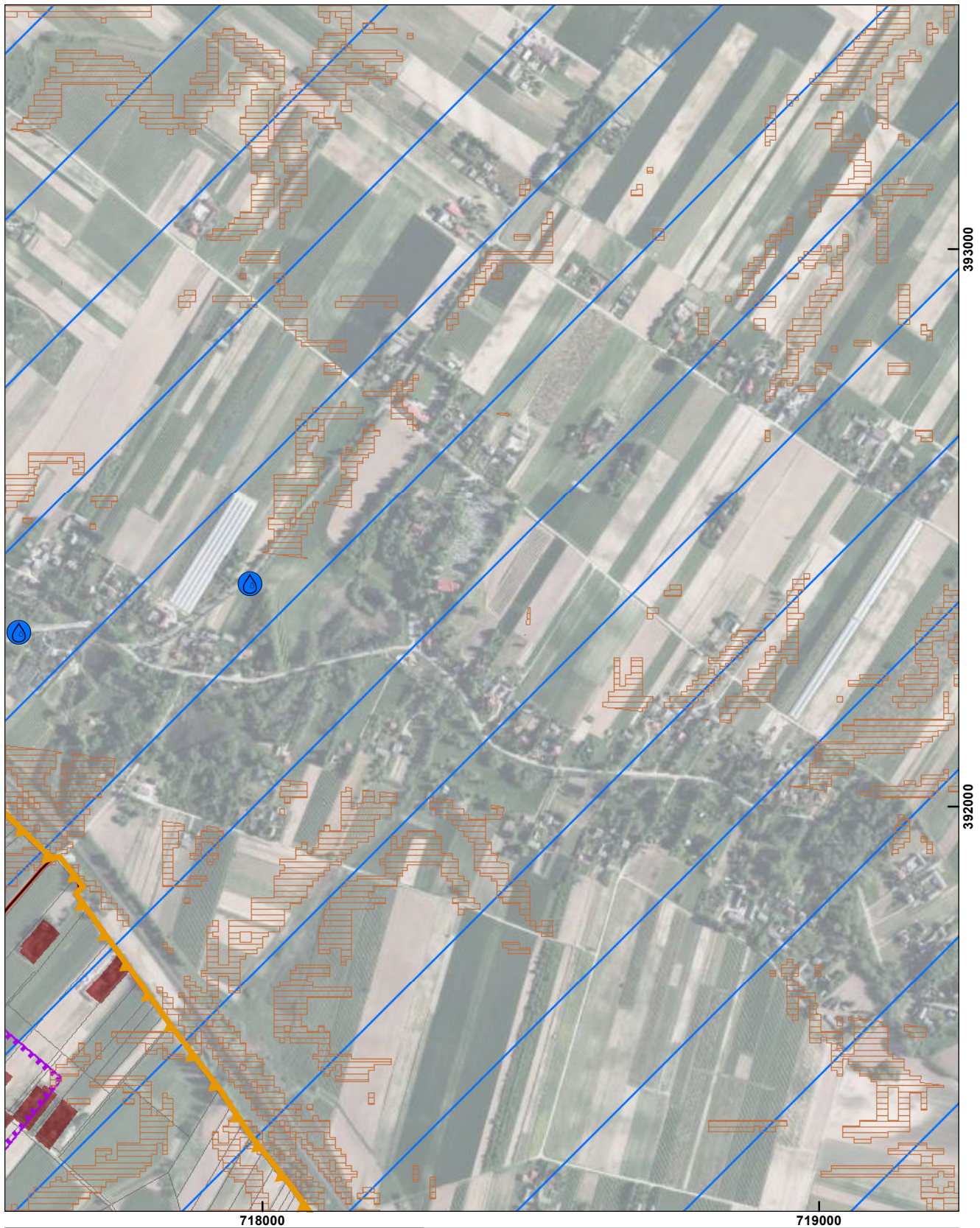


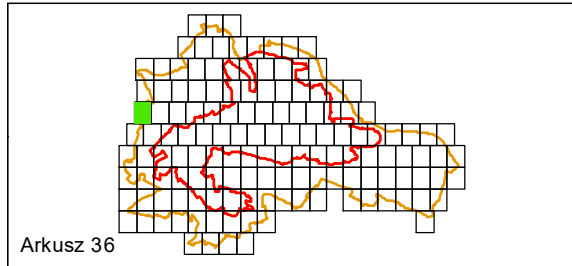
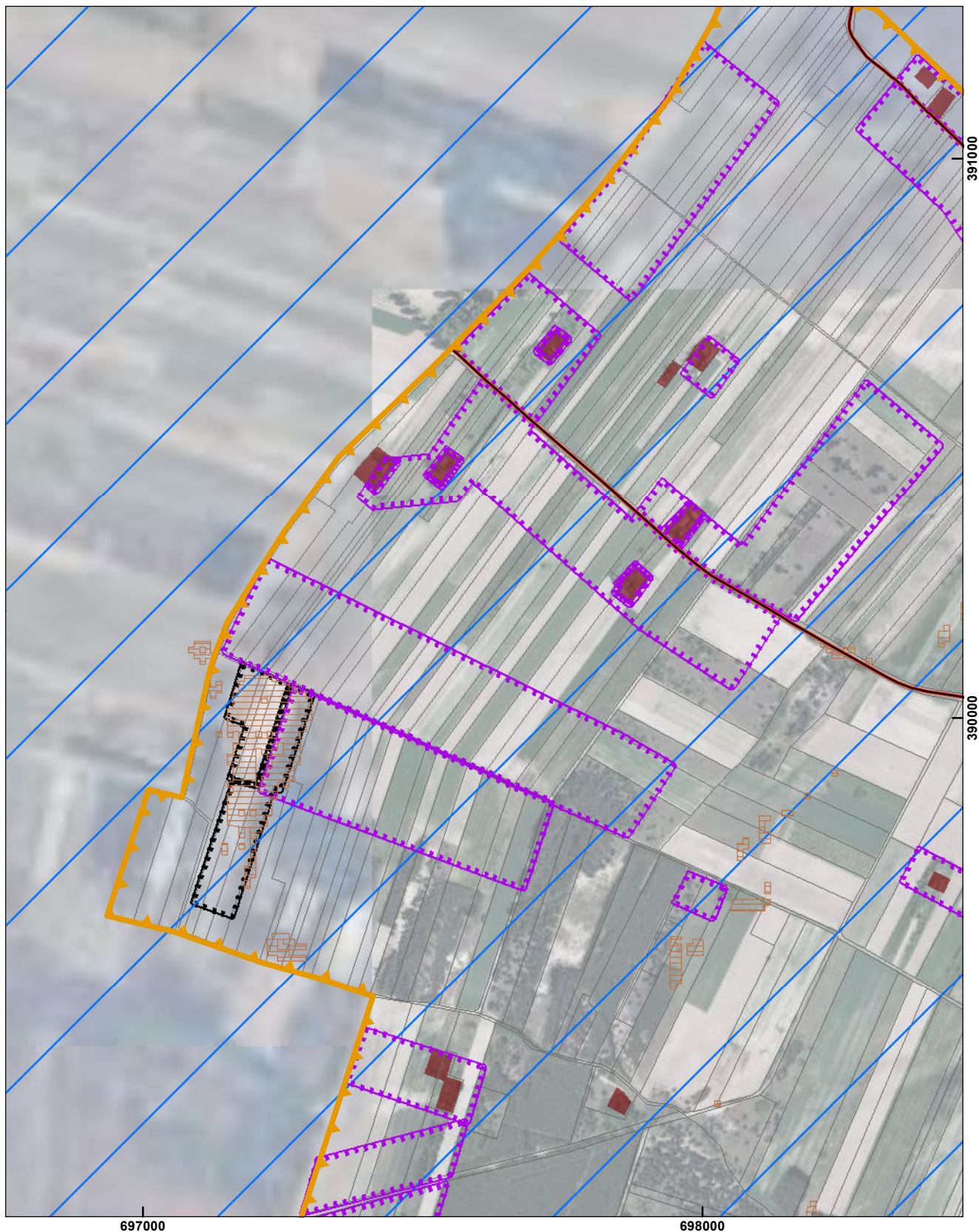


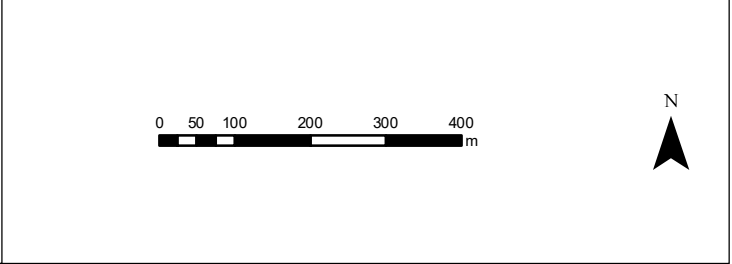
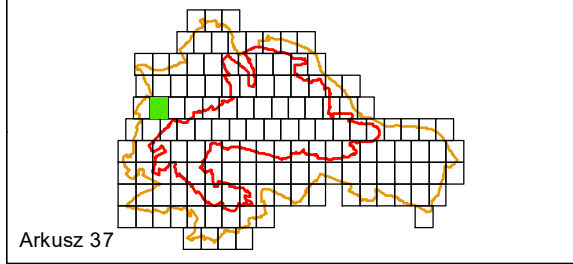
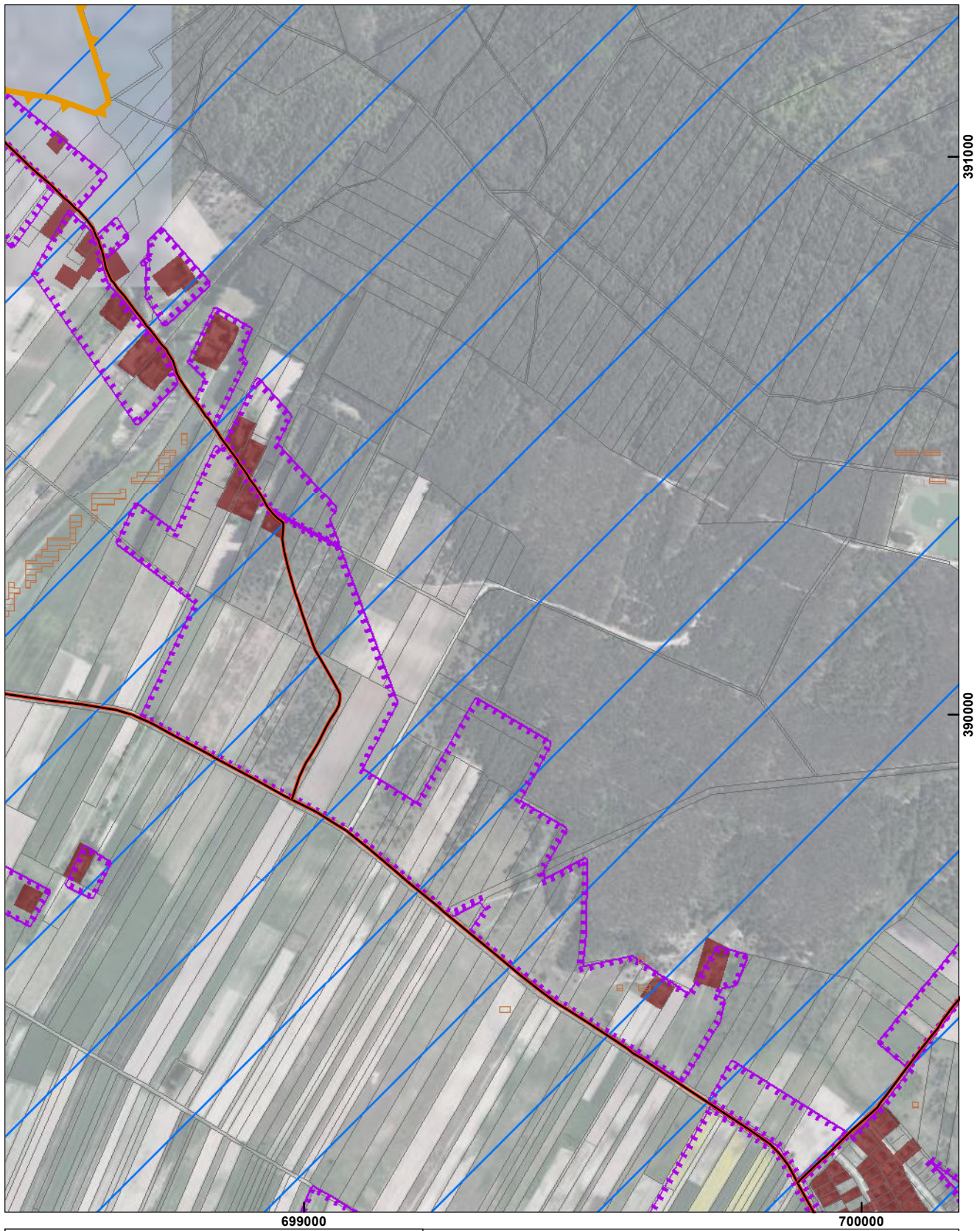


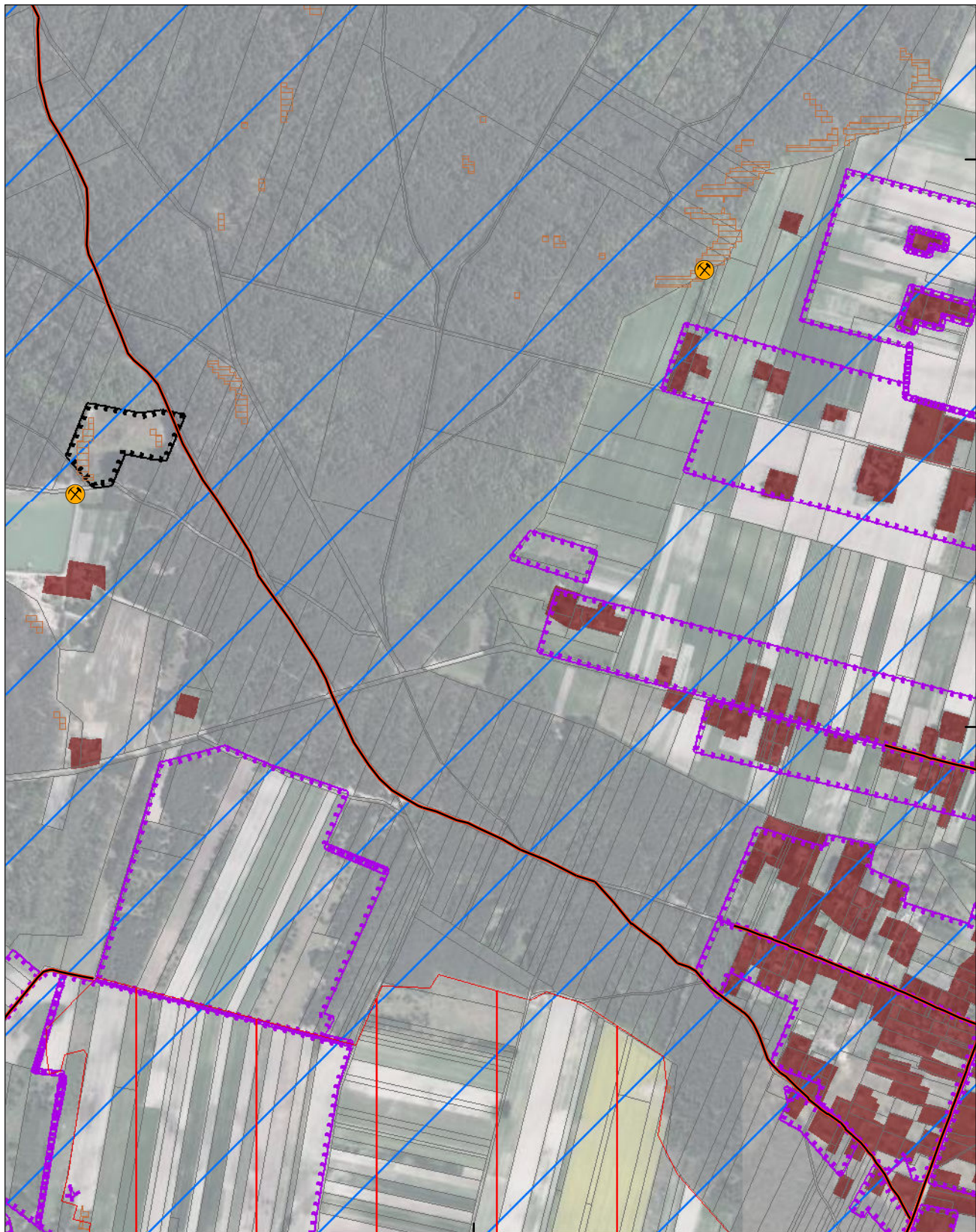








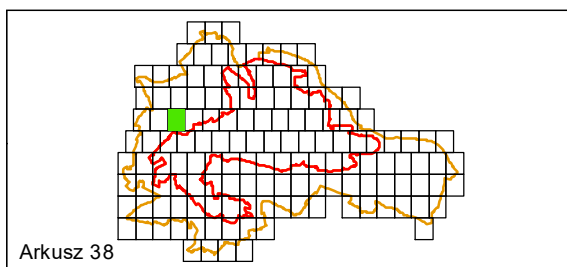




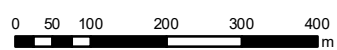
701000

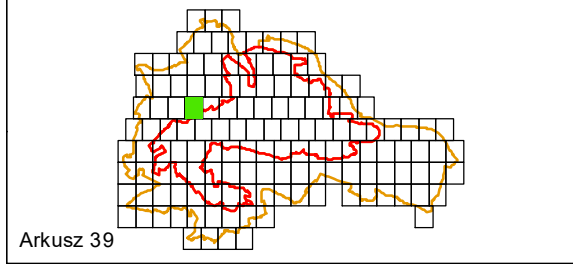
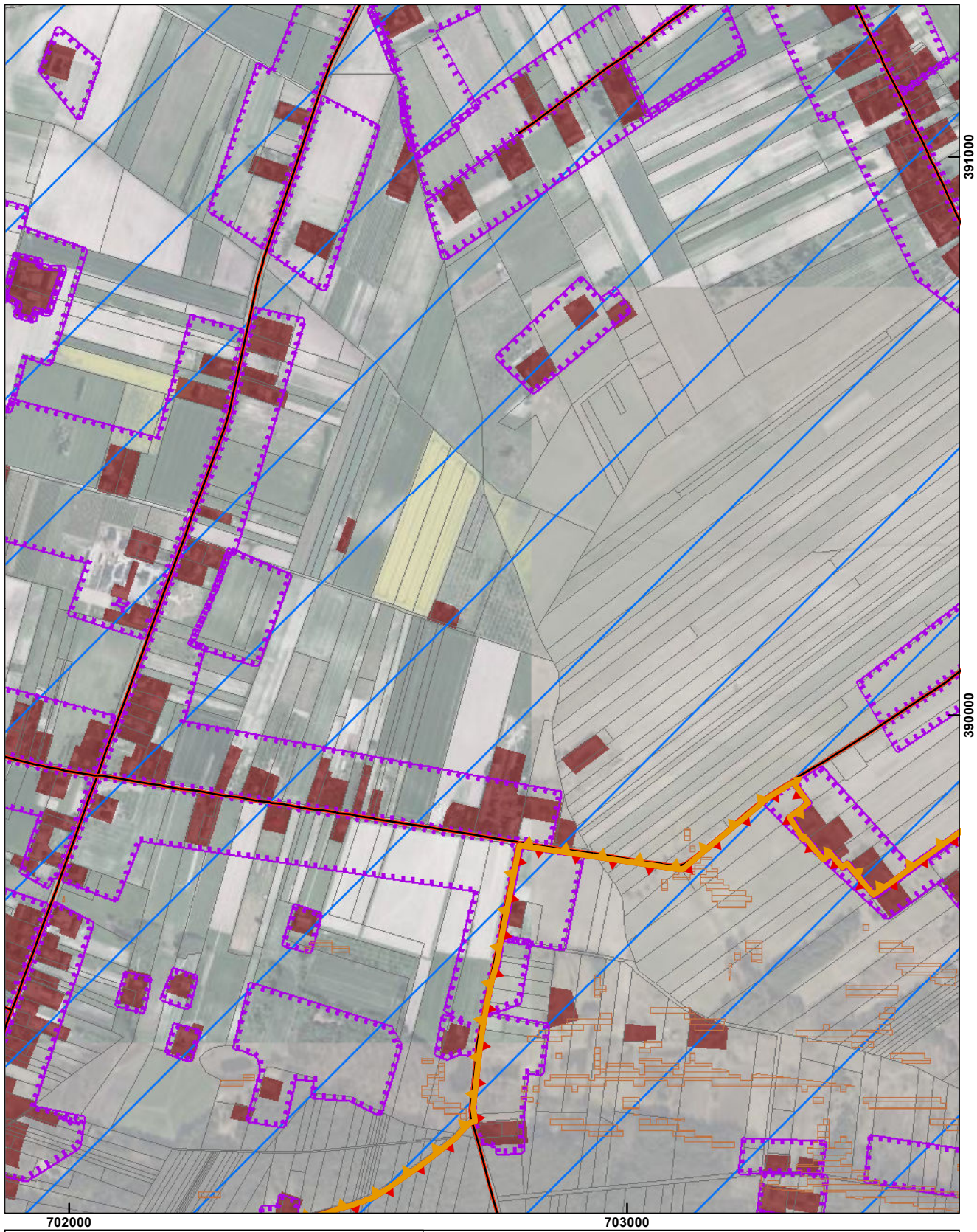
391000

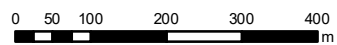
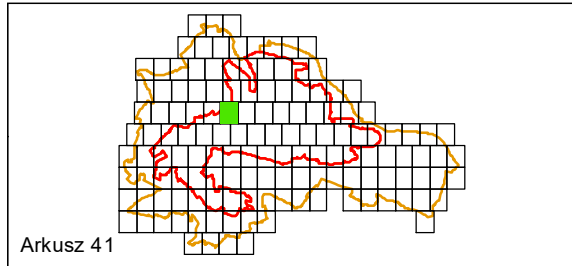
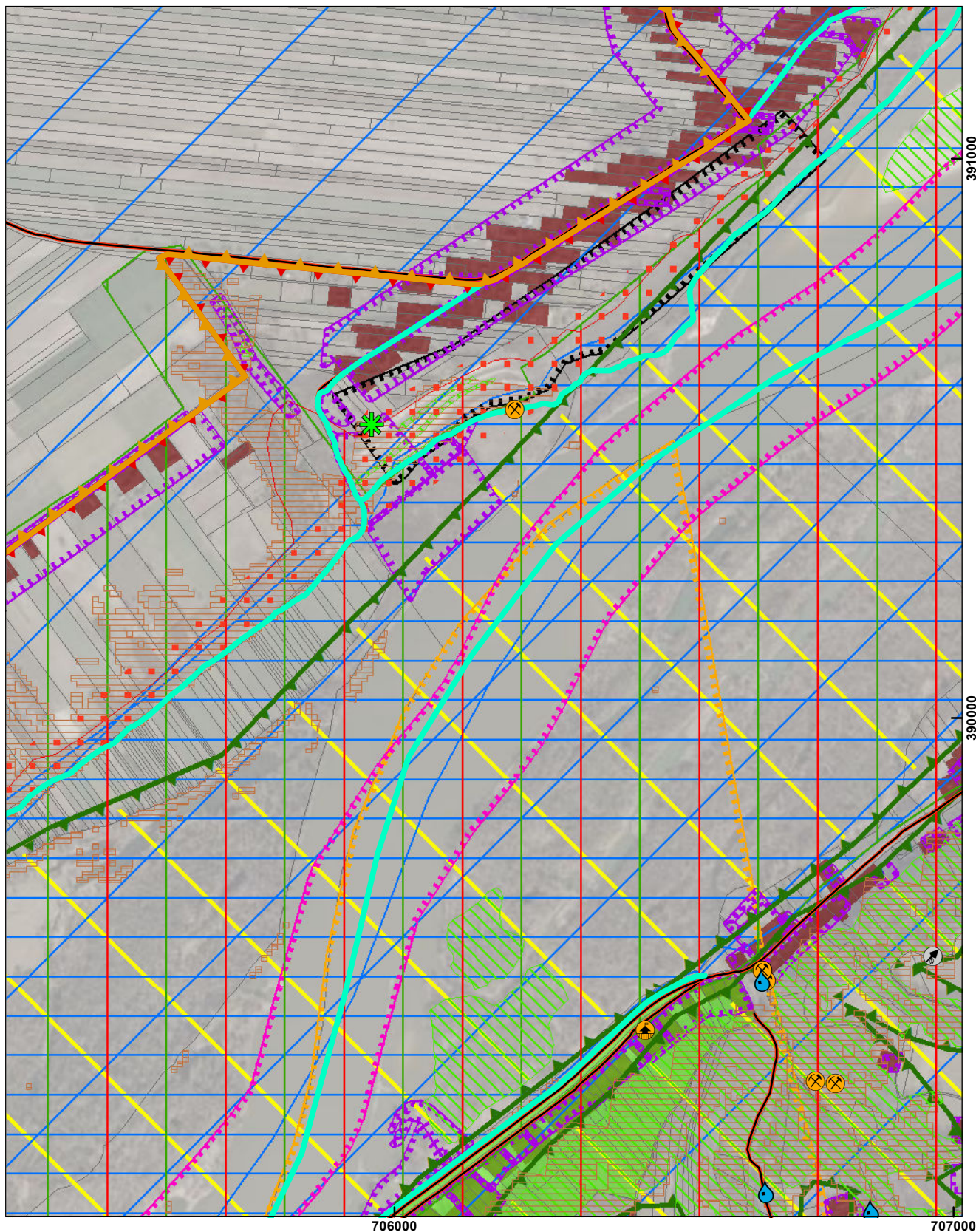
390000

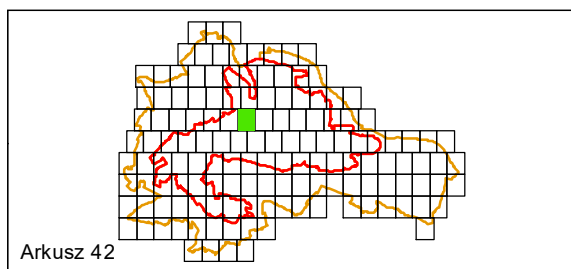
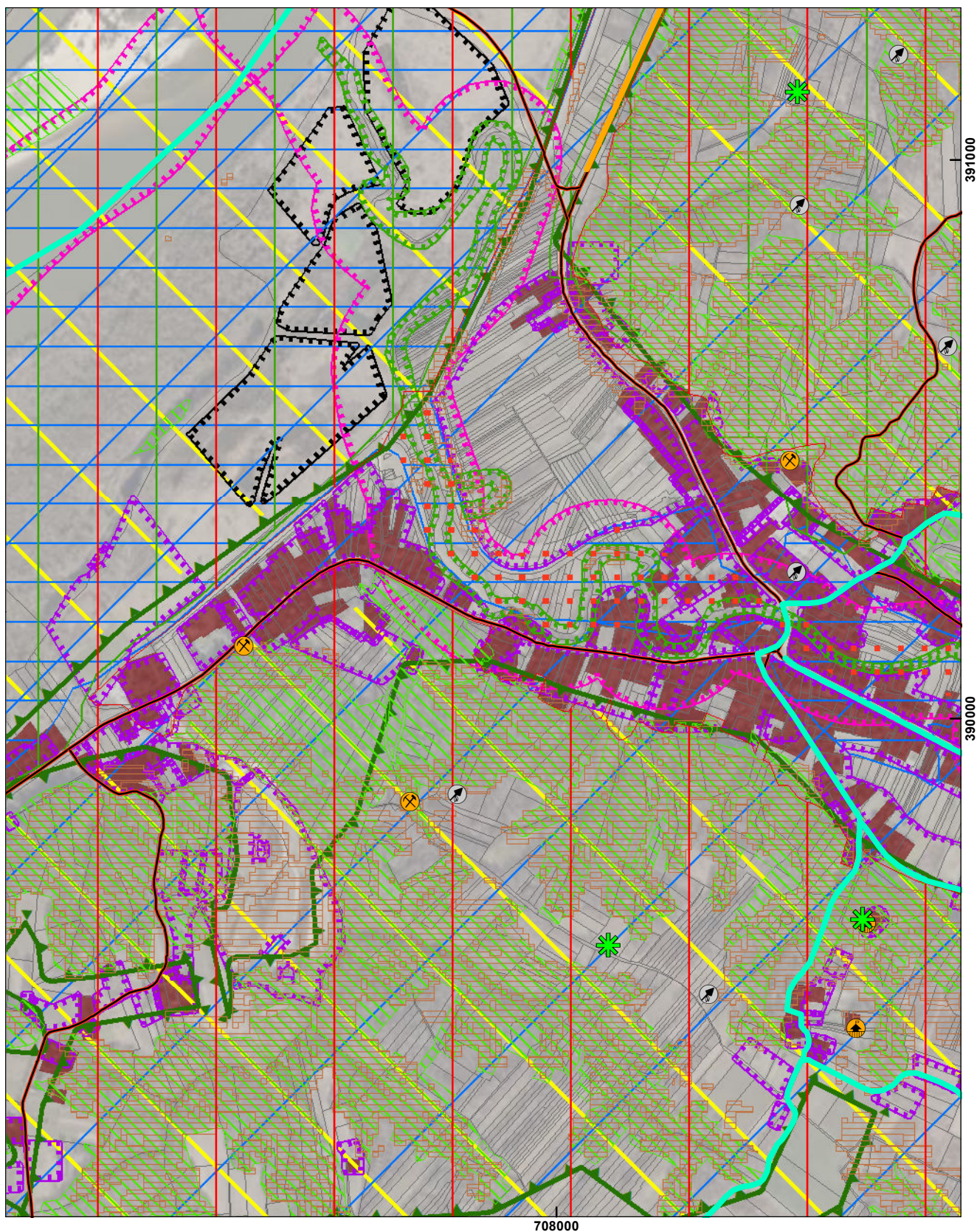


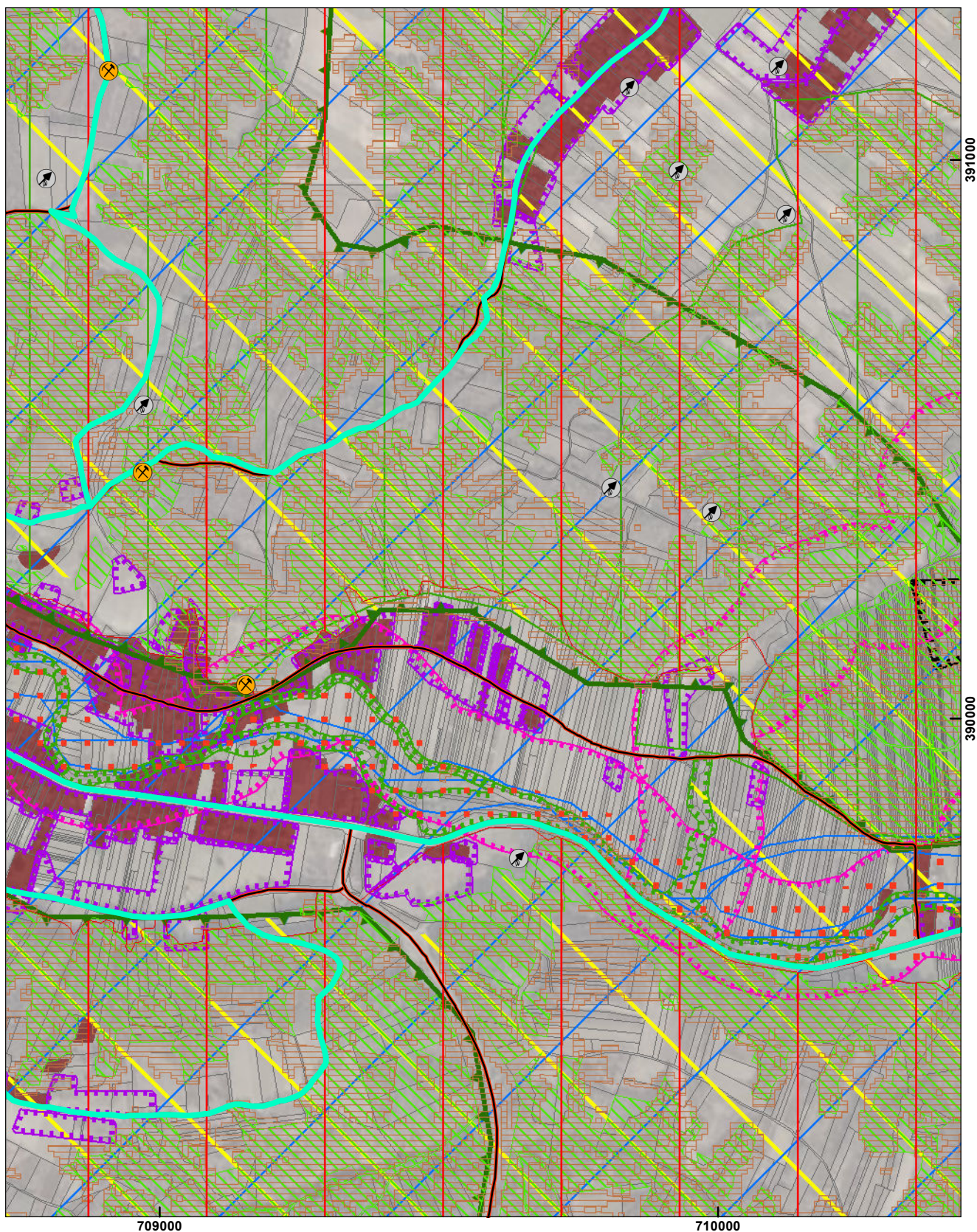
Arkusz 38









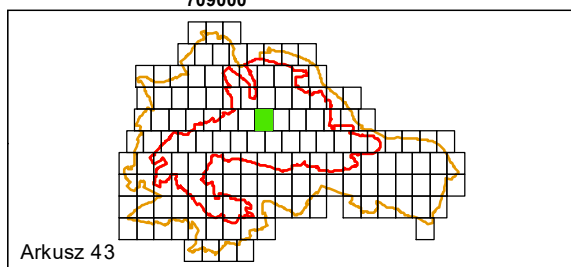


709000

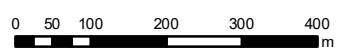
710000

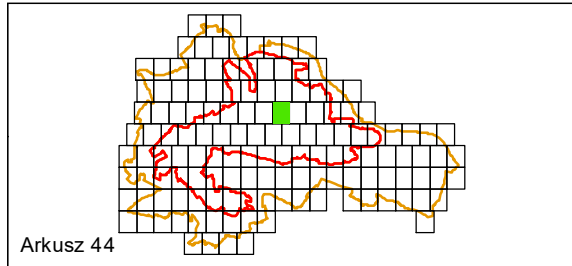
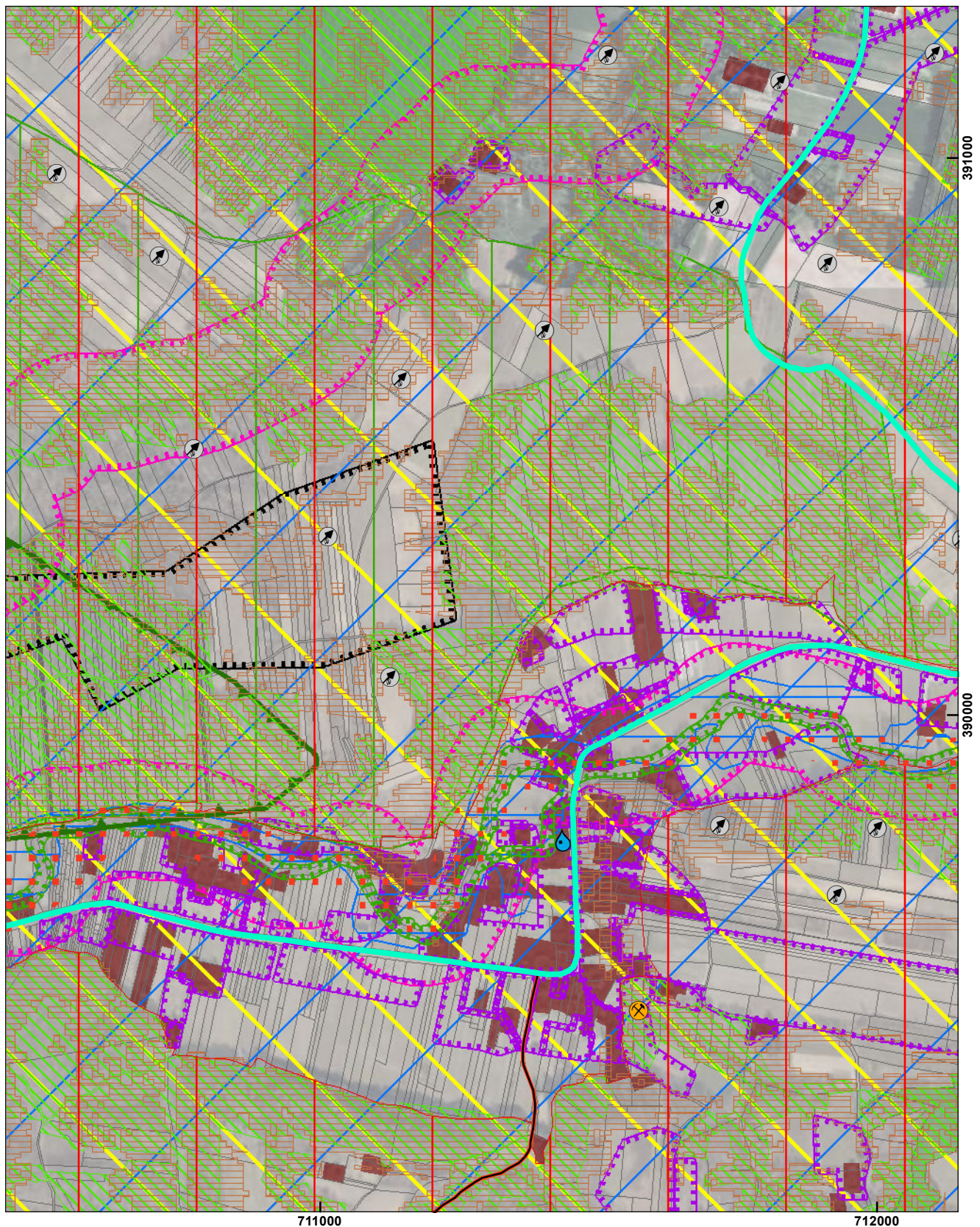
391000

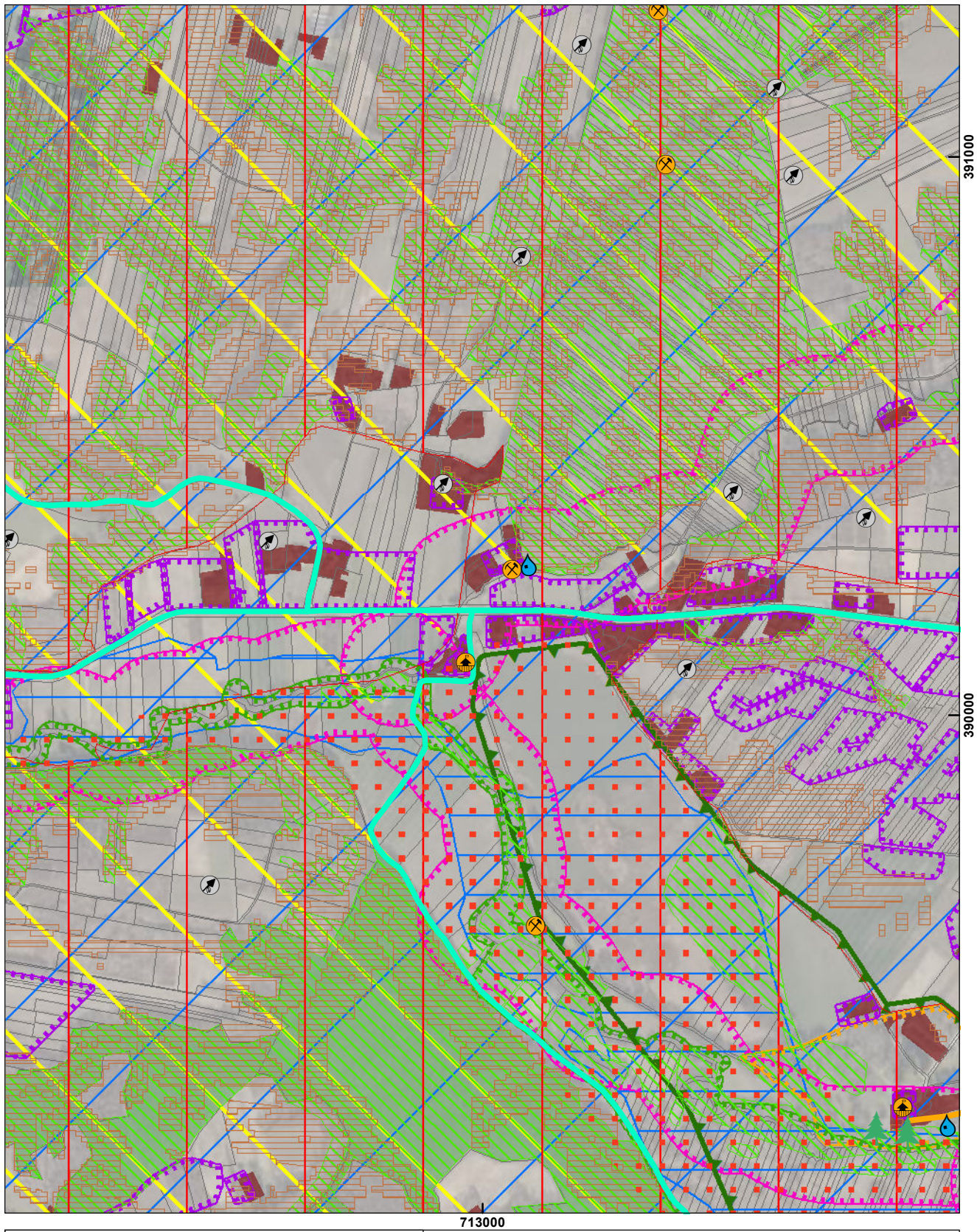
390000



Arkusz 43



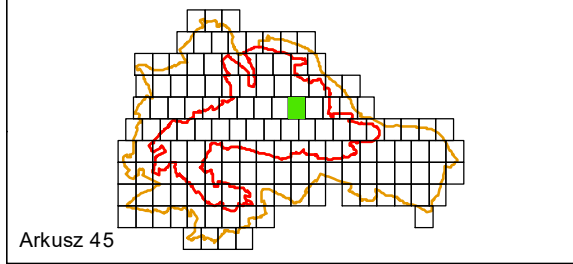




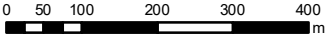
713000

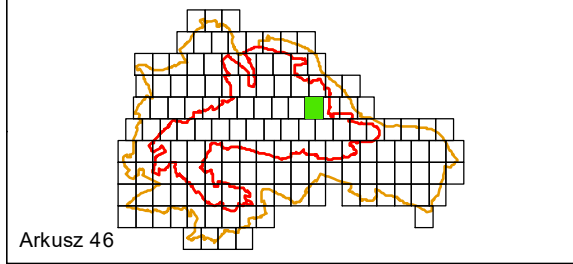
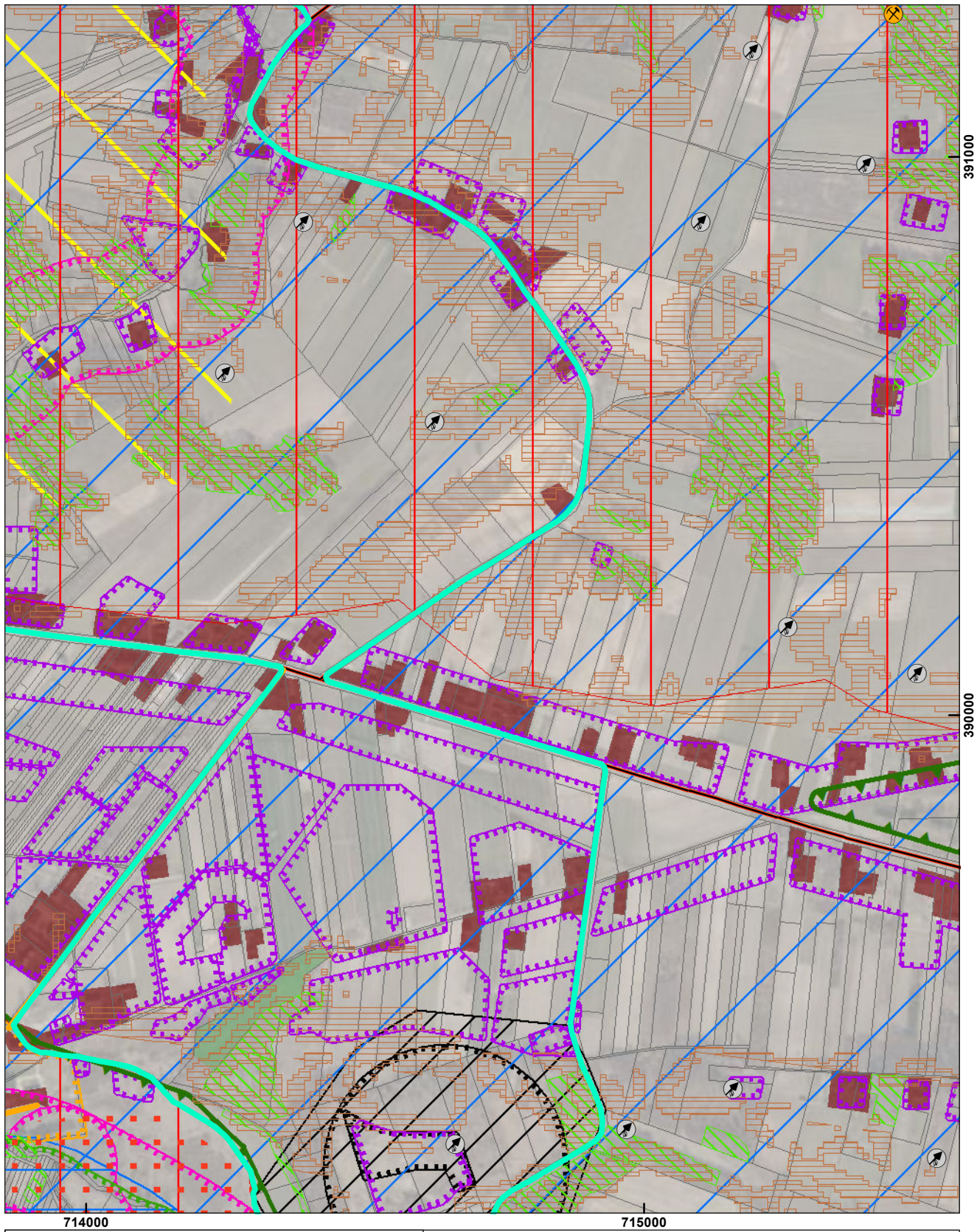
391000

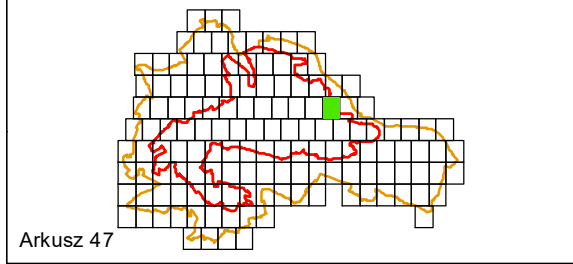
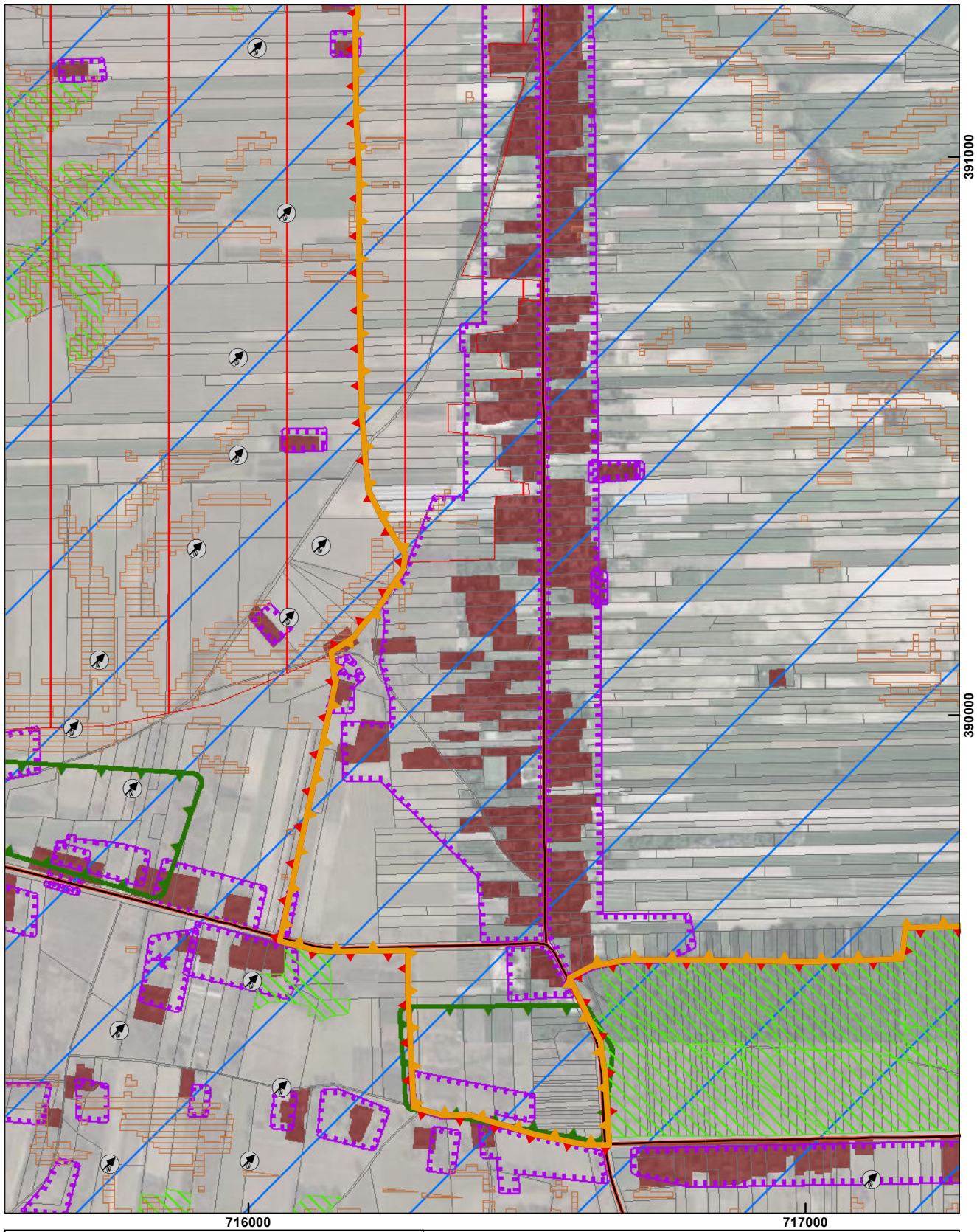
390000

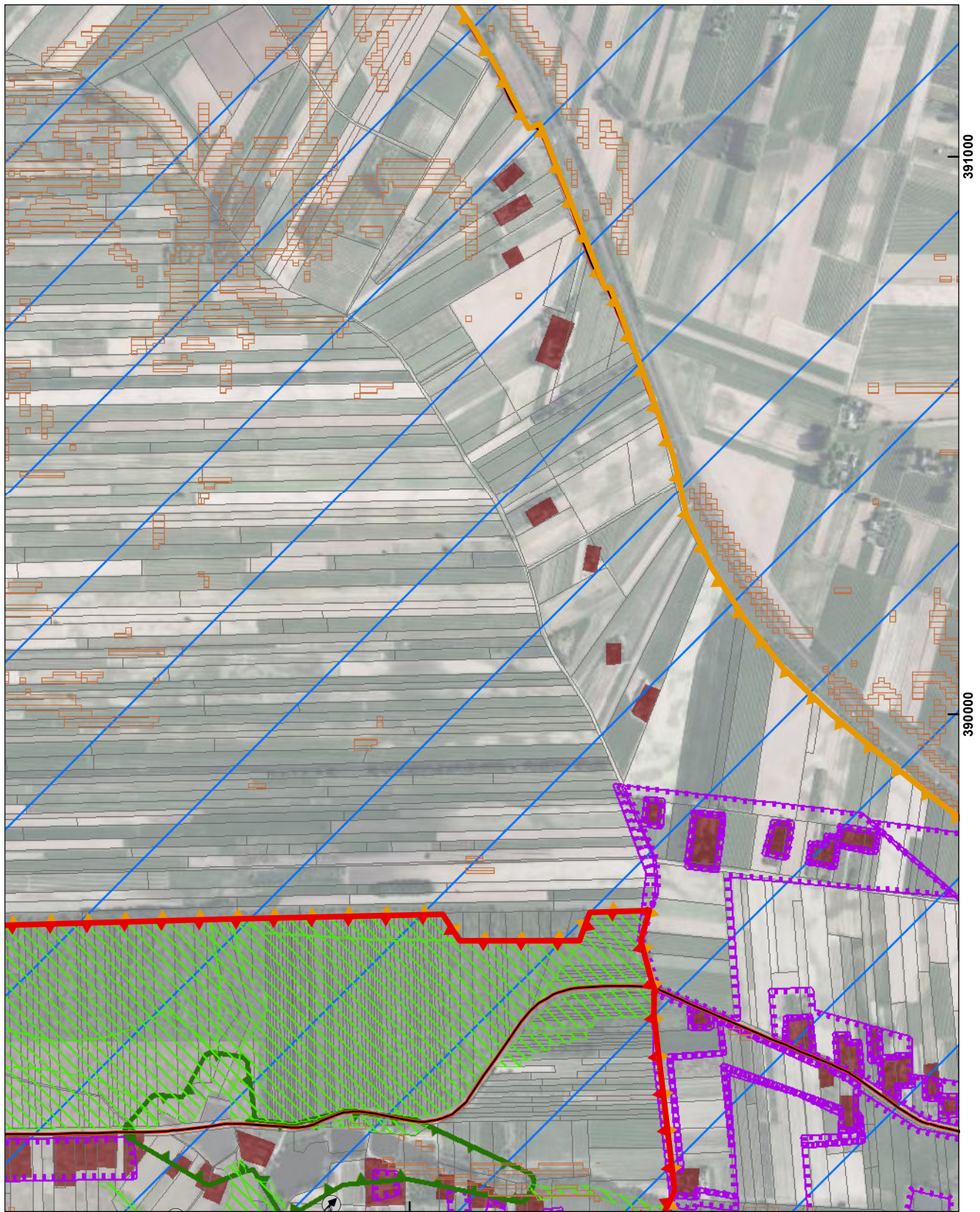


Arkusz 45





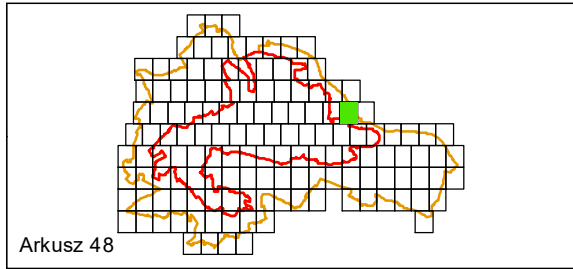




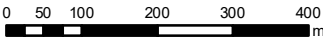
391000


390000

718000



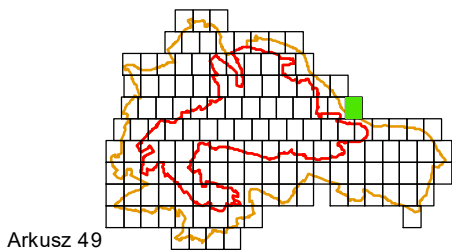
Arkusz 48





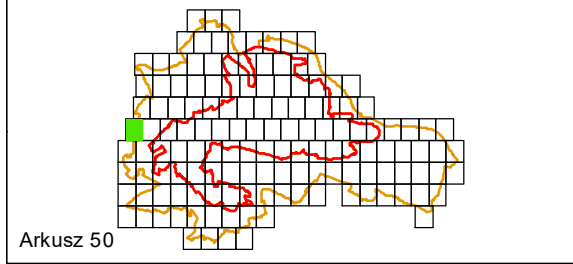
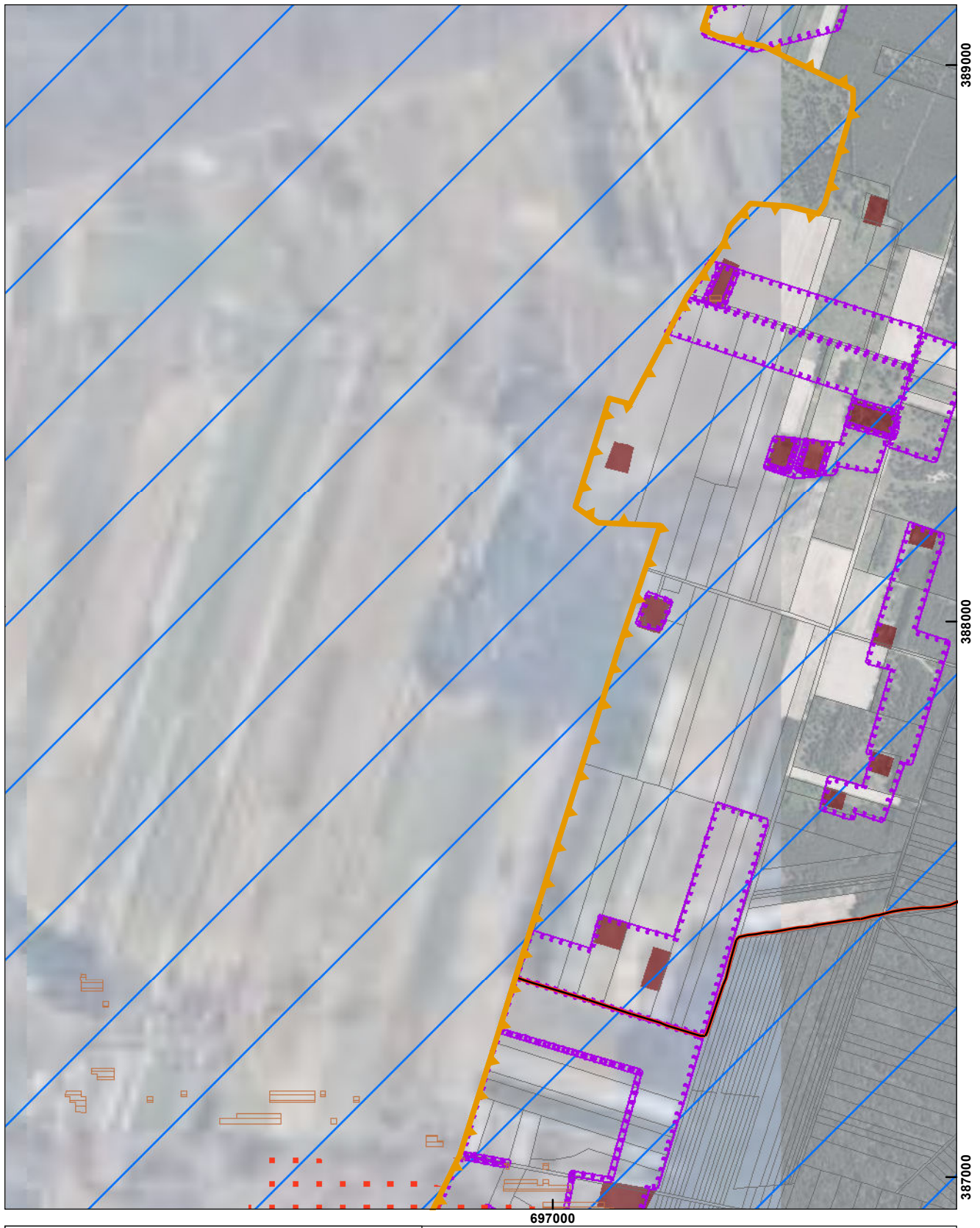
719000

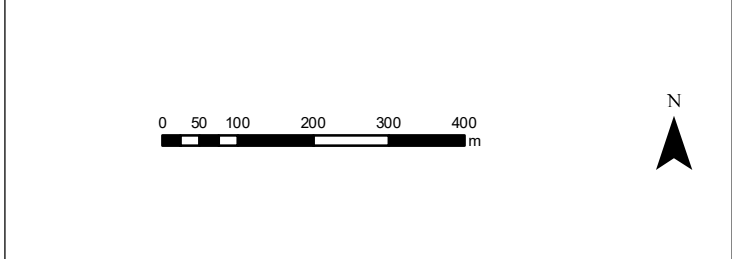
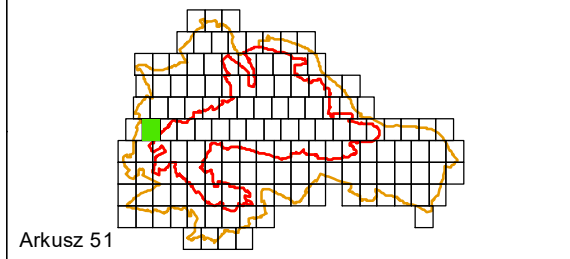
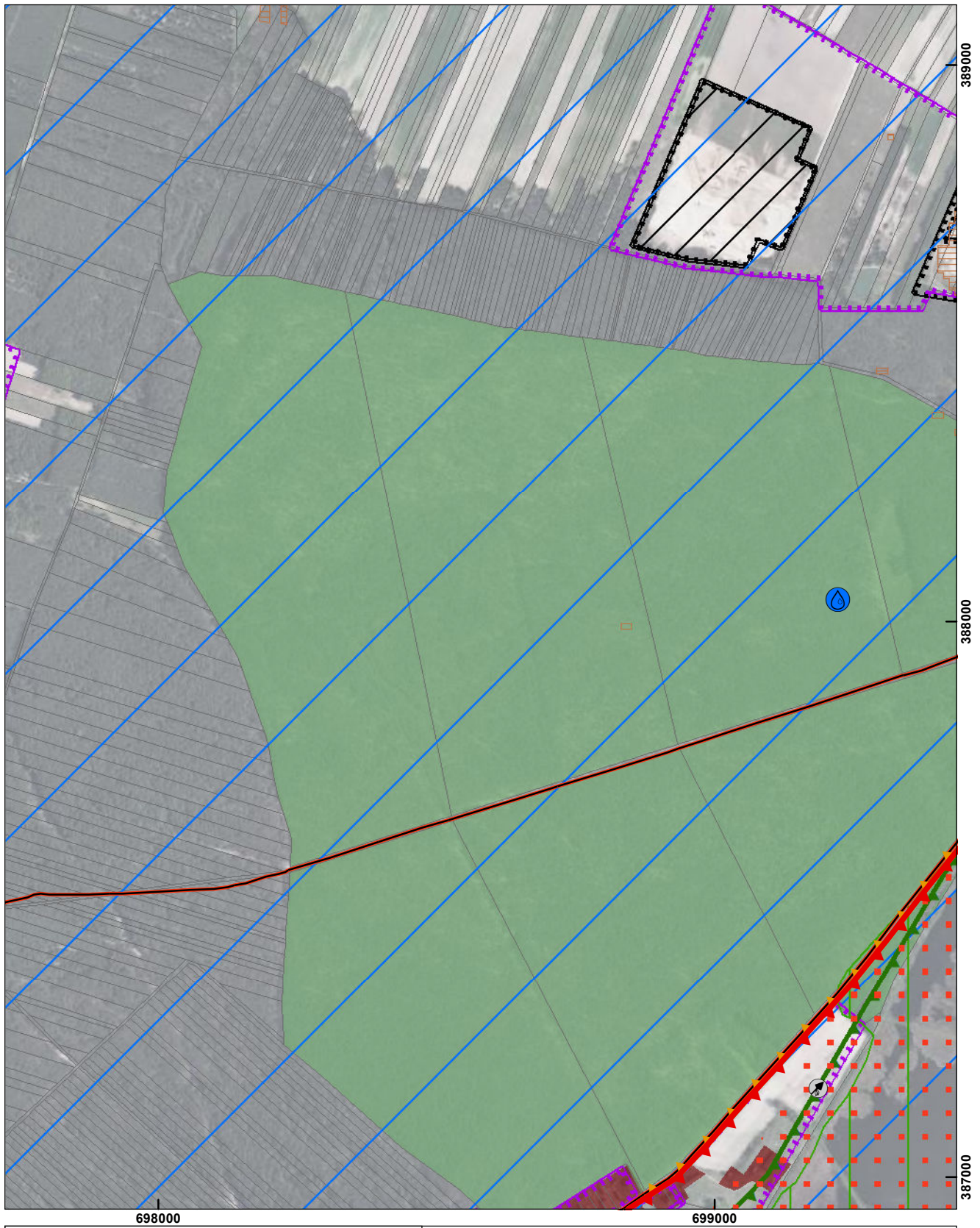
720000

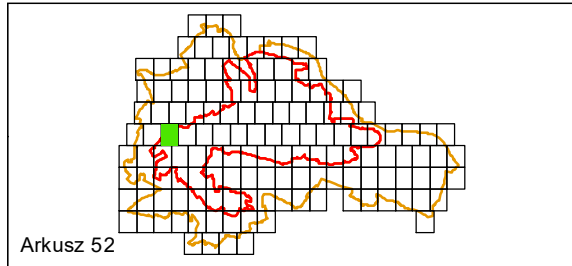
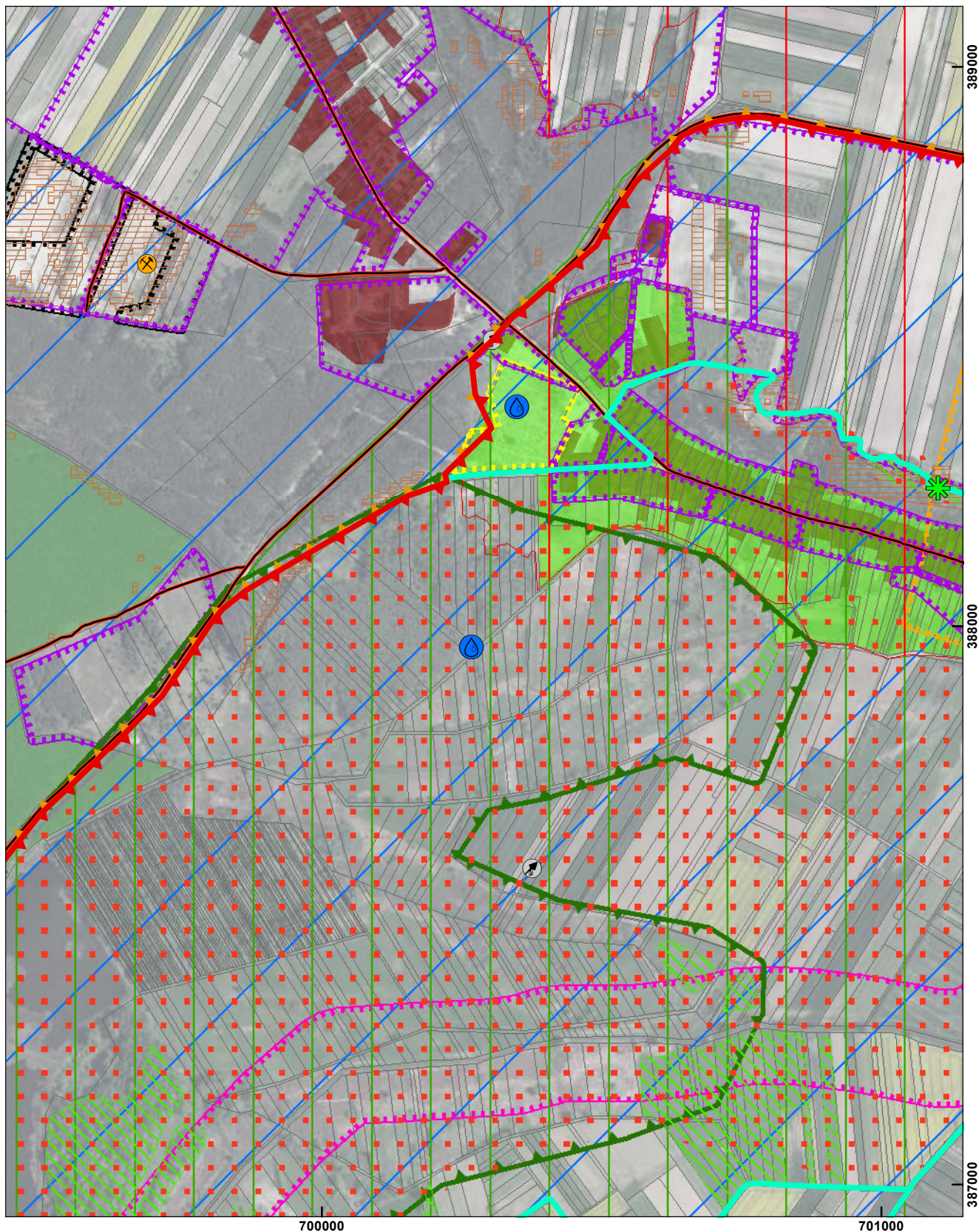


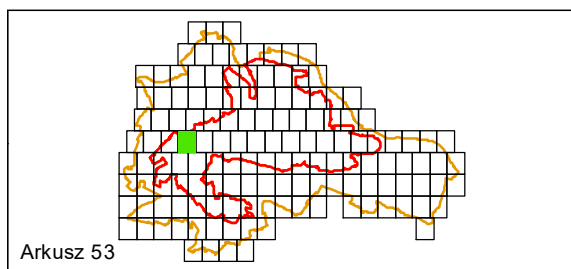
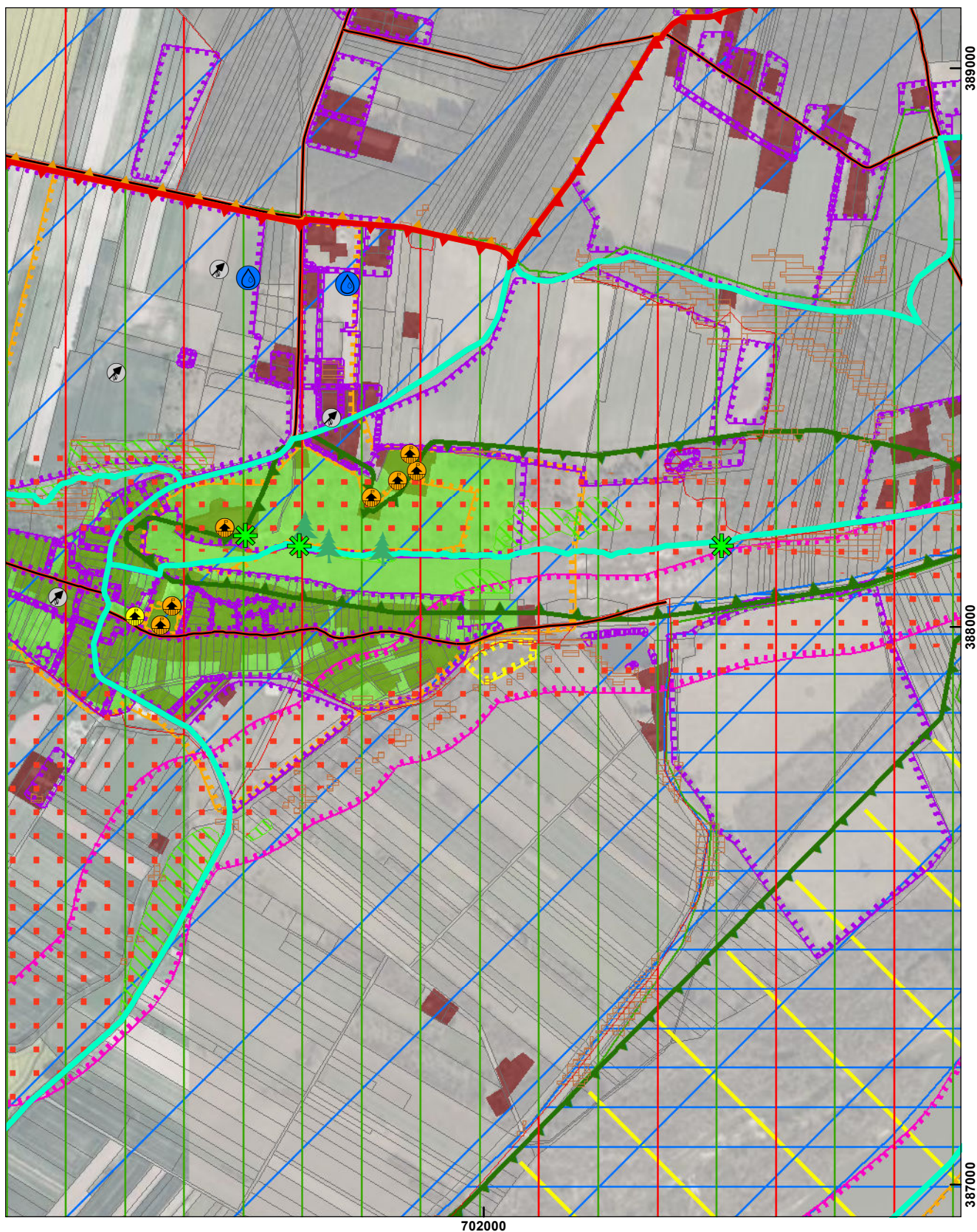
Arkusz 49


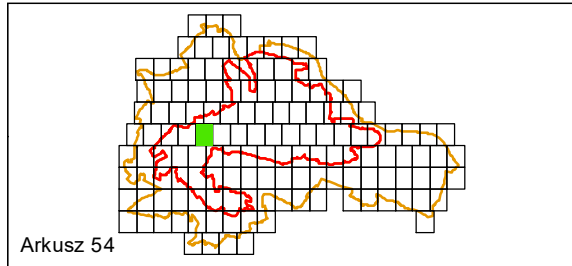
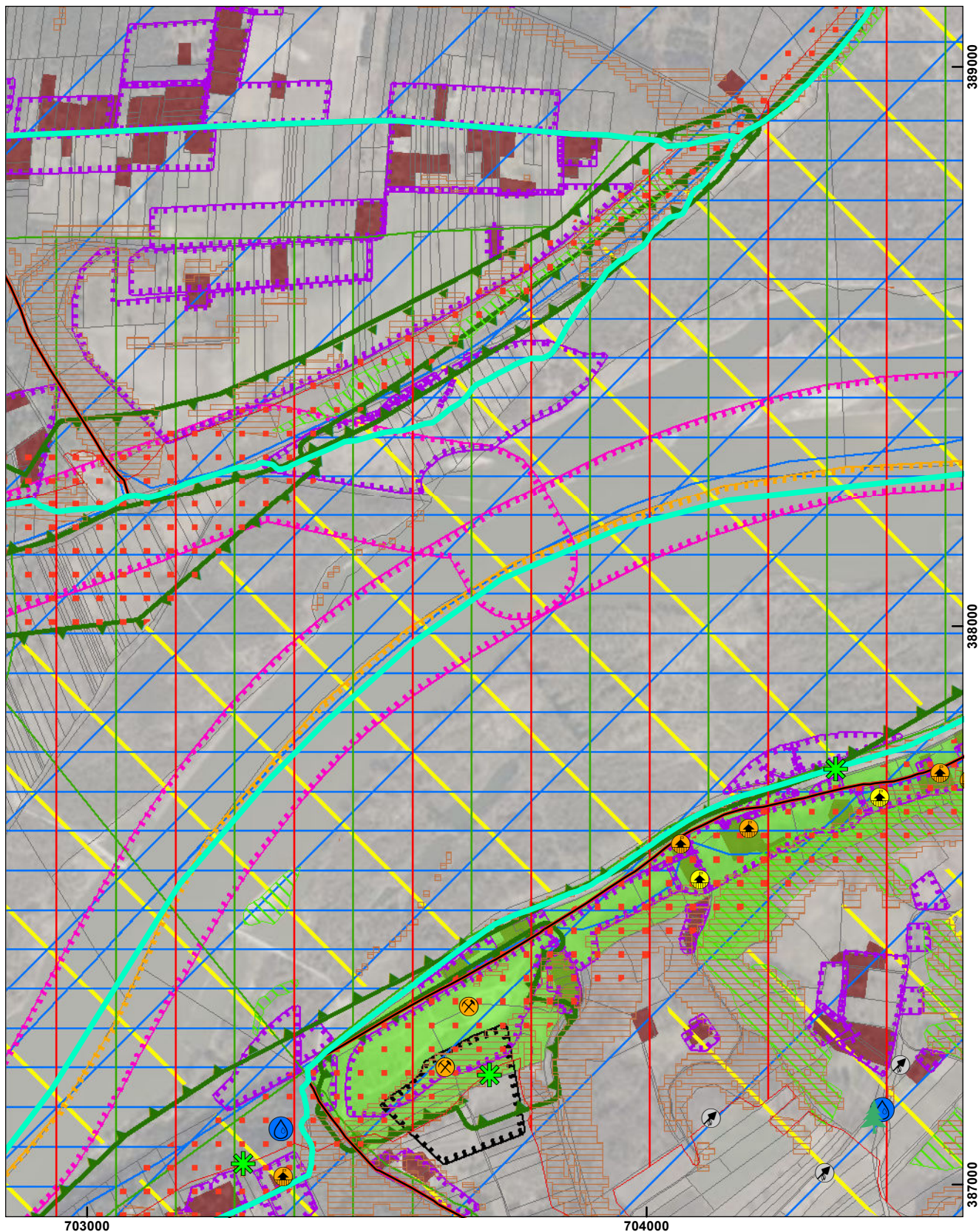


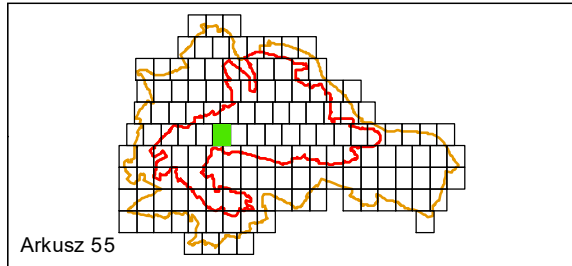
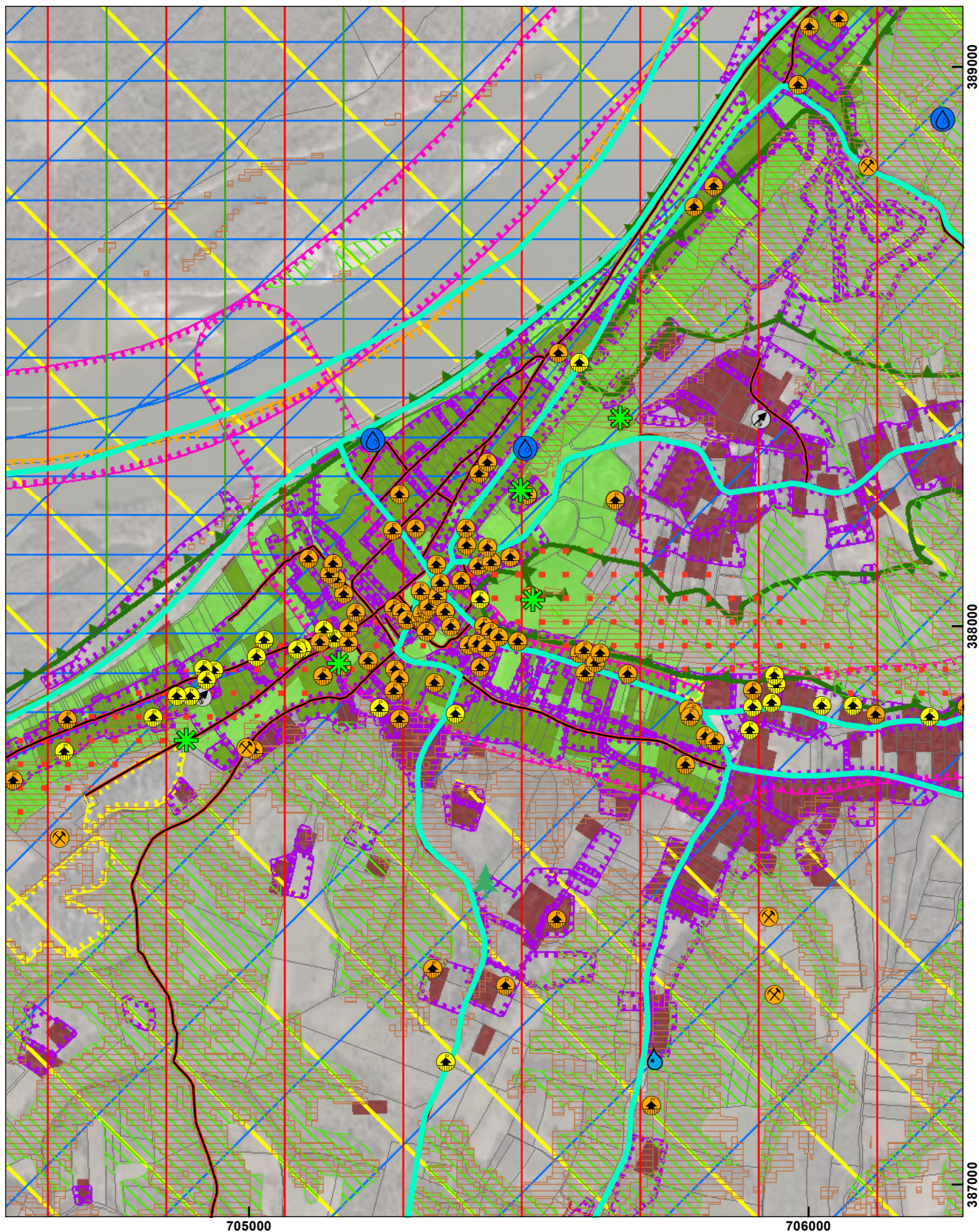


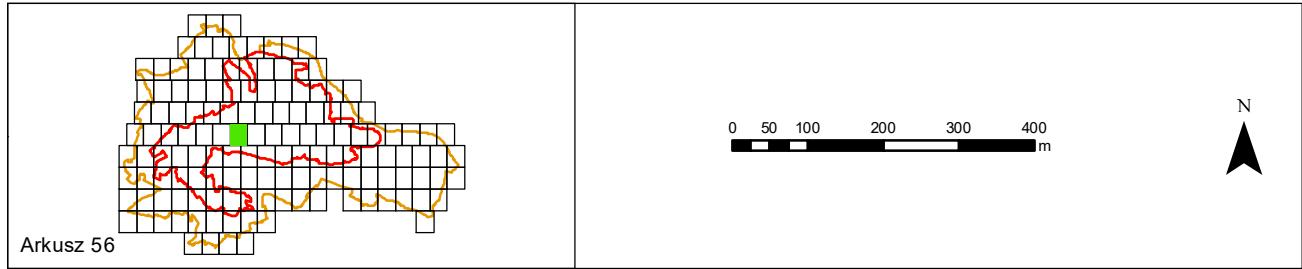
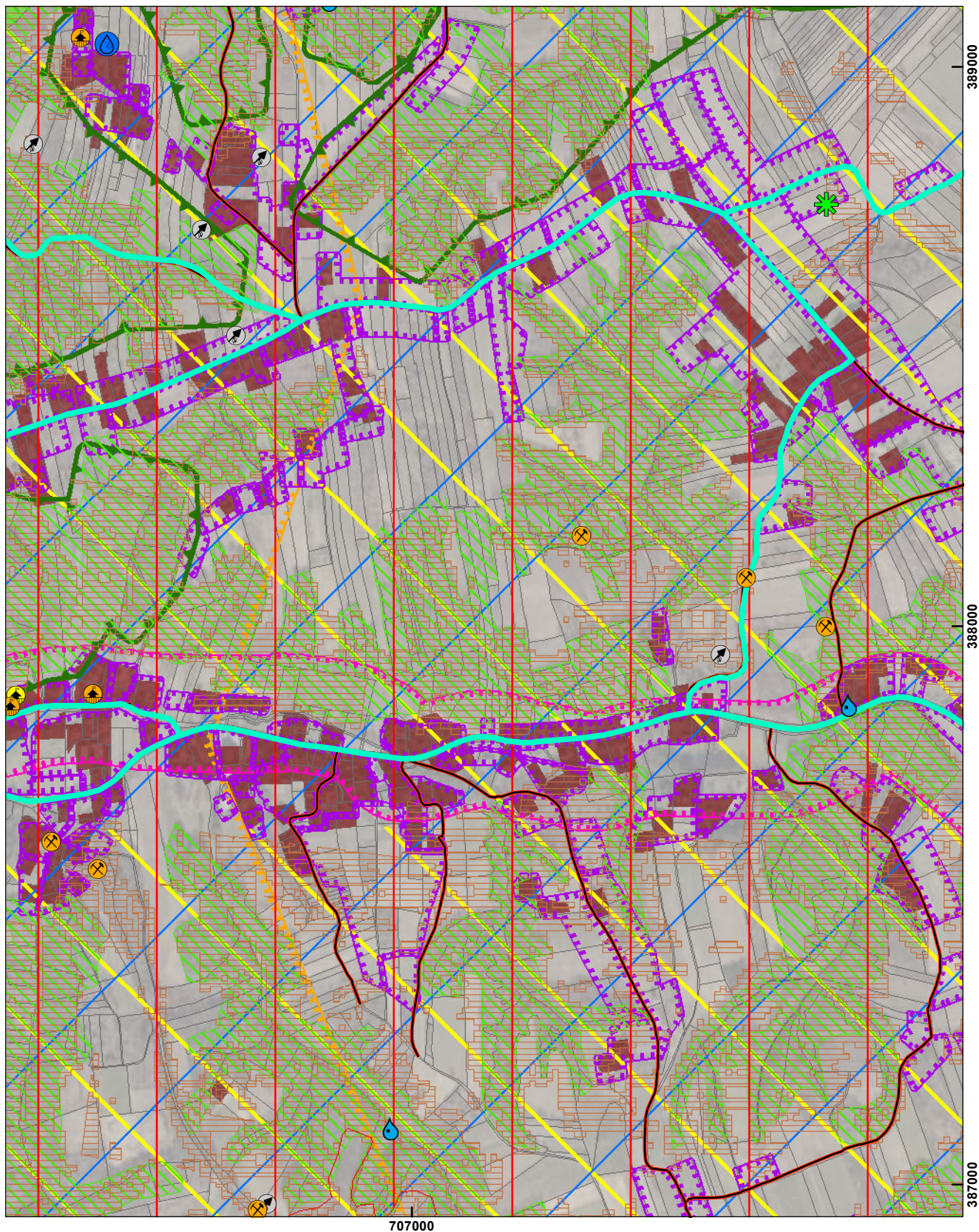


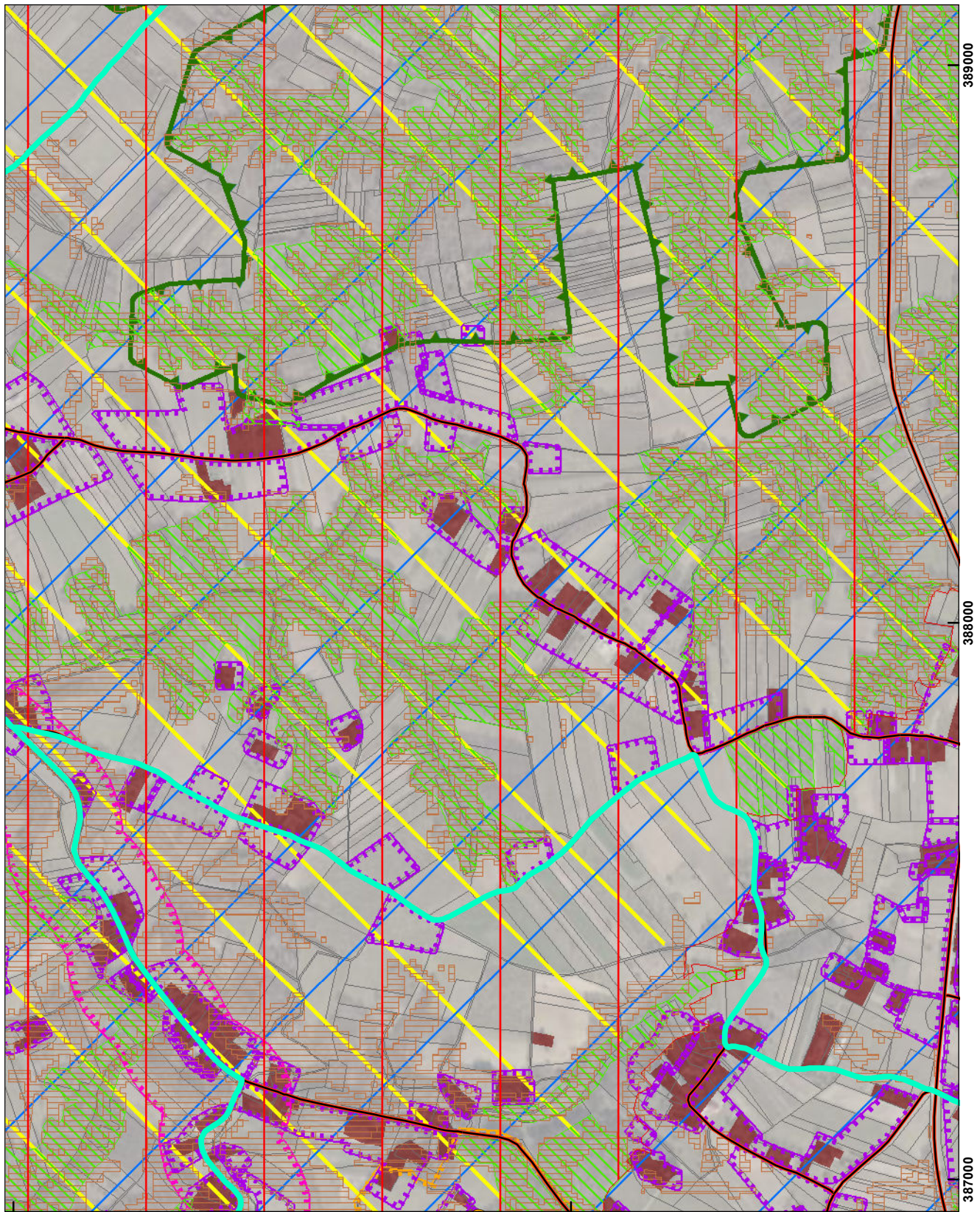






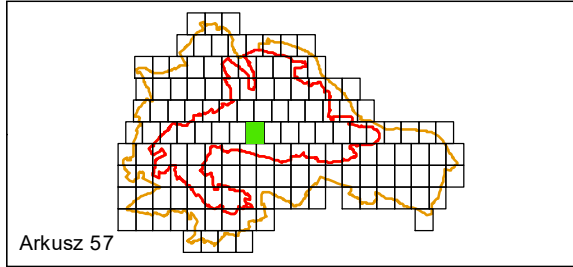




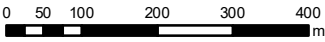


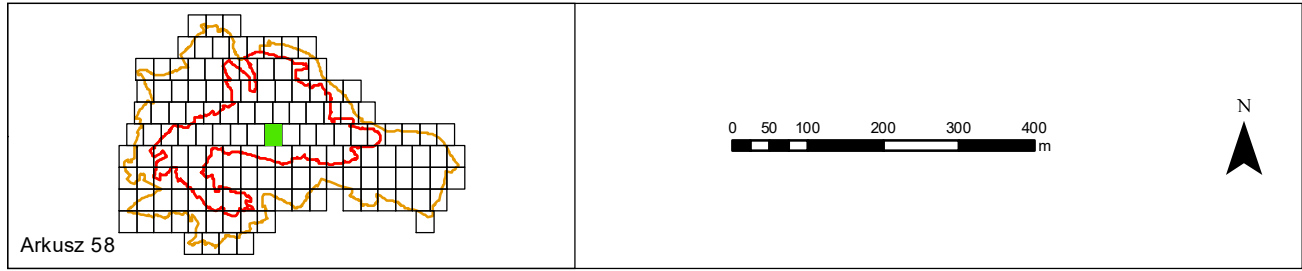
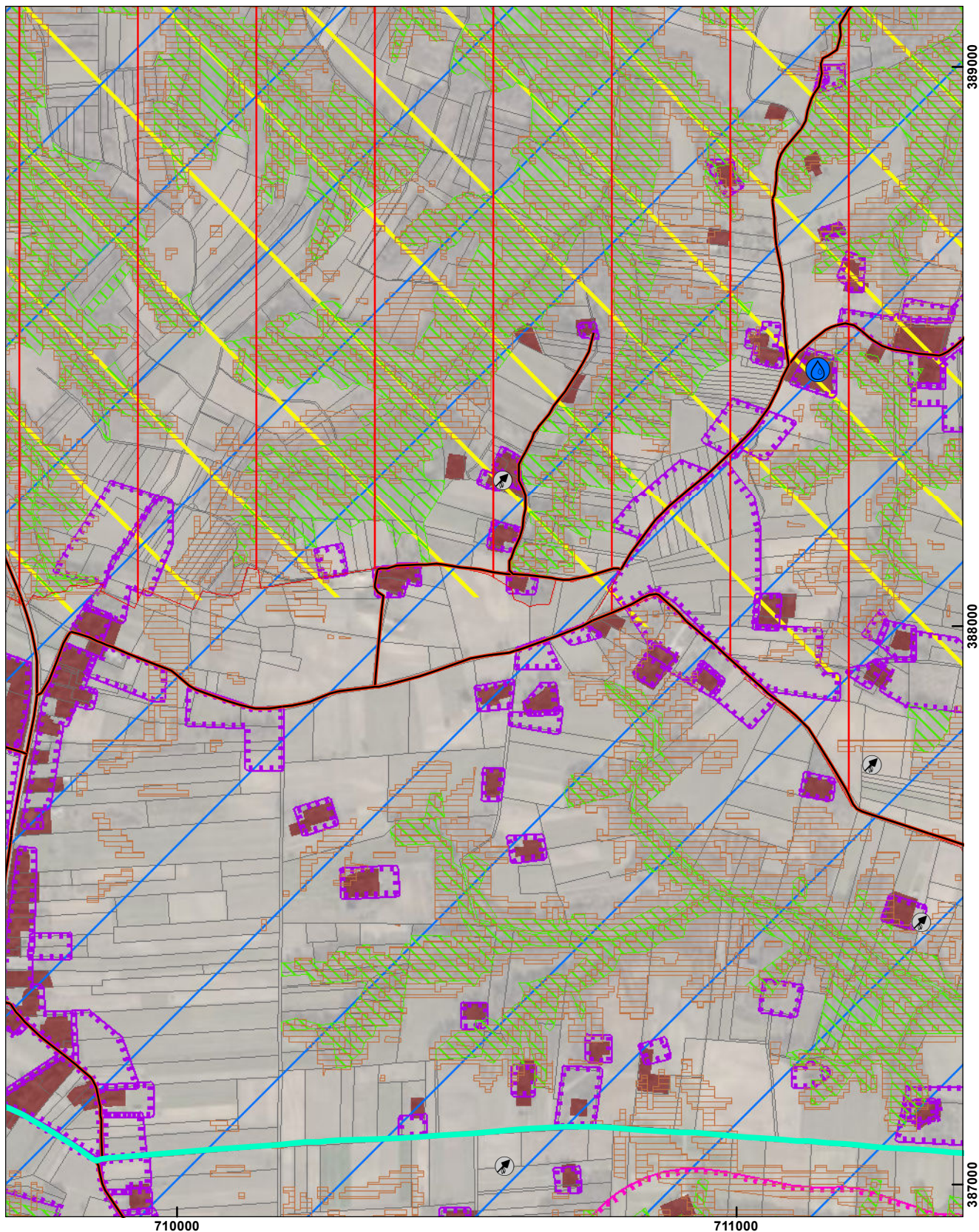
708000

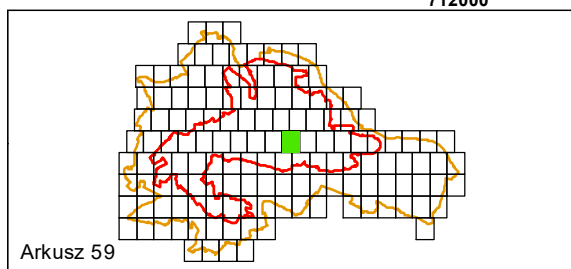
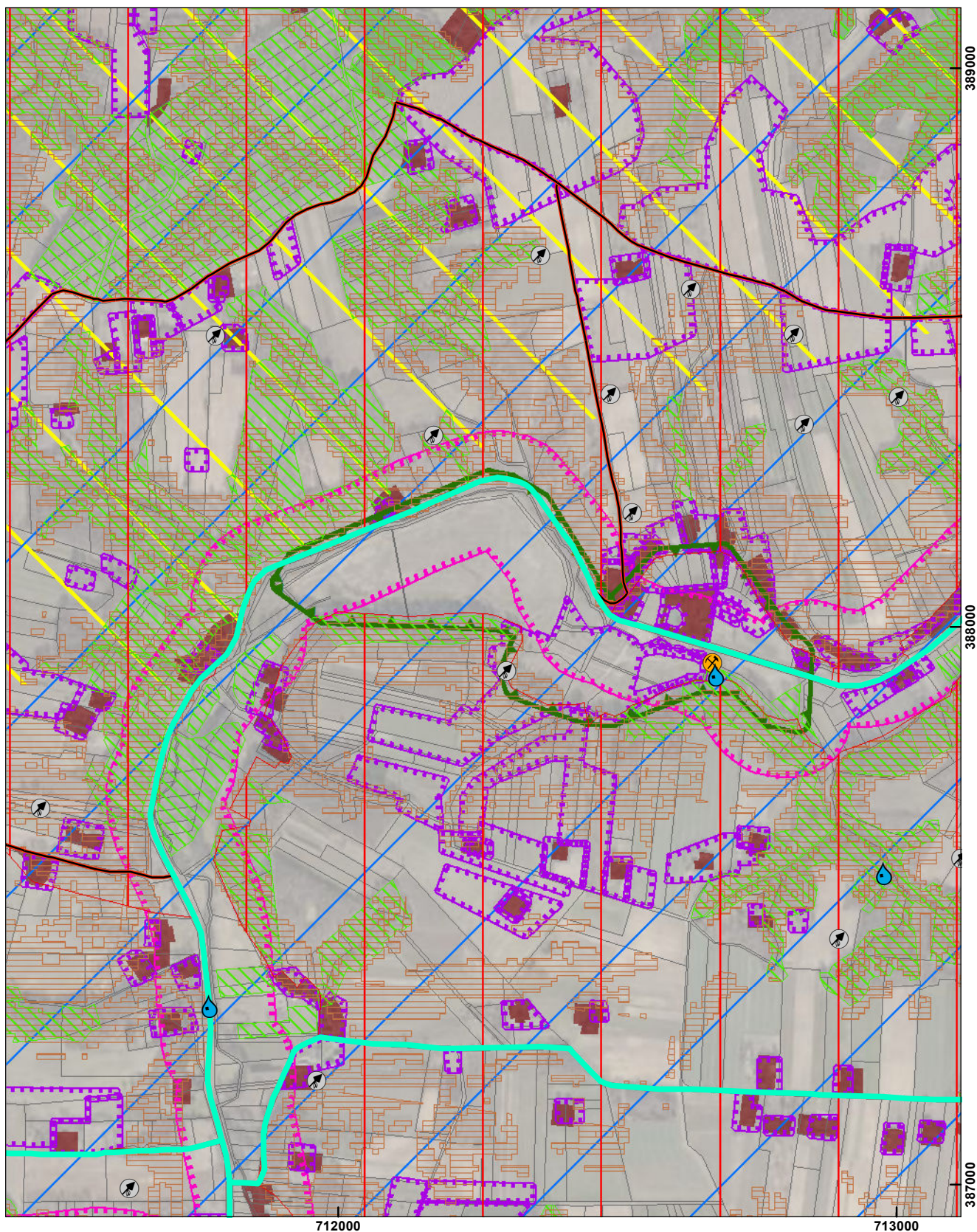
709000

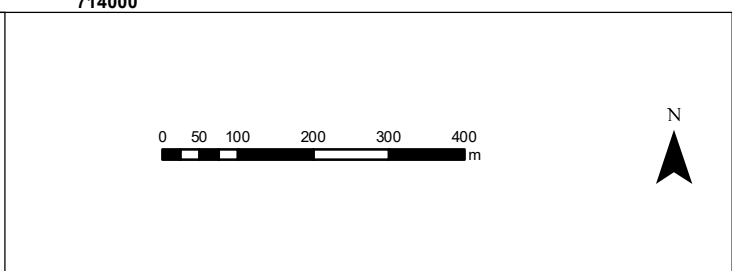
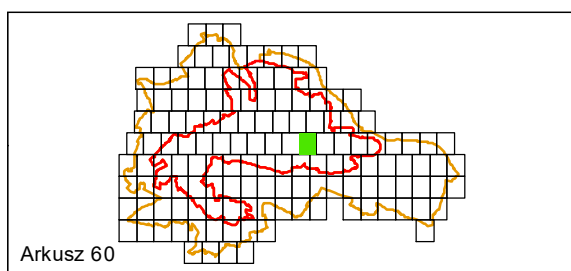
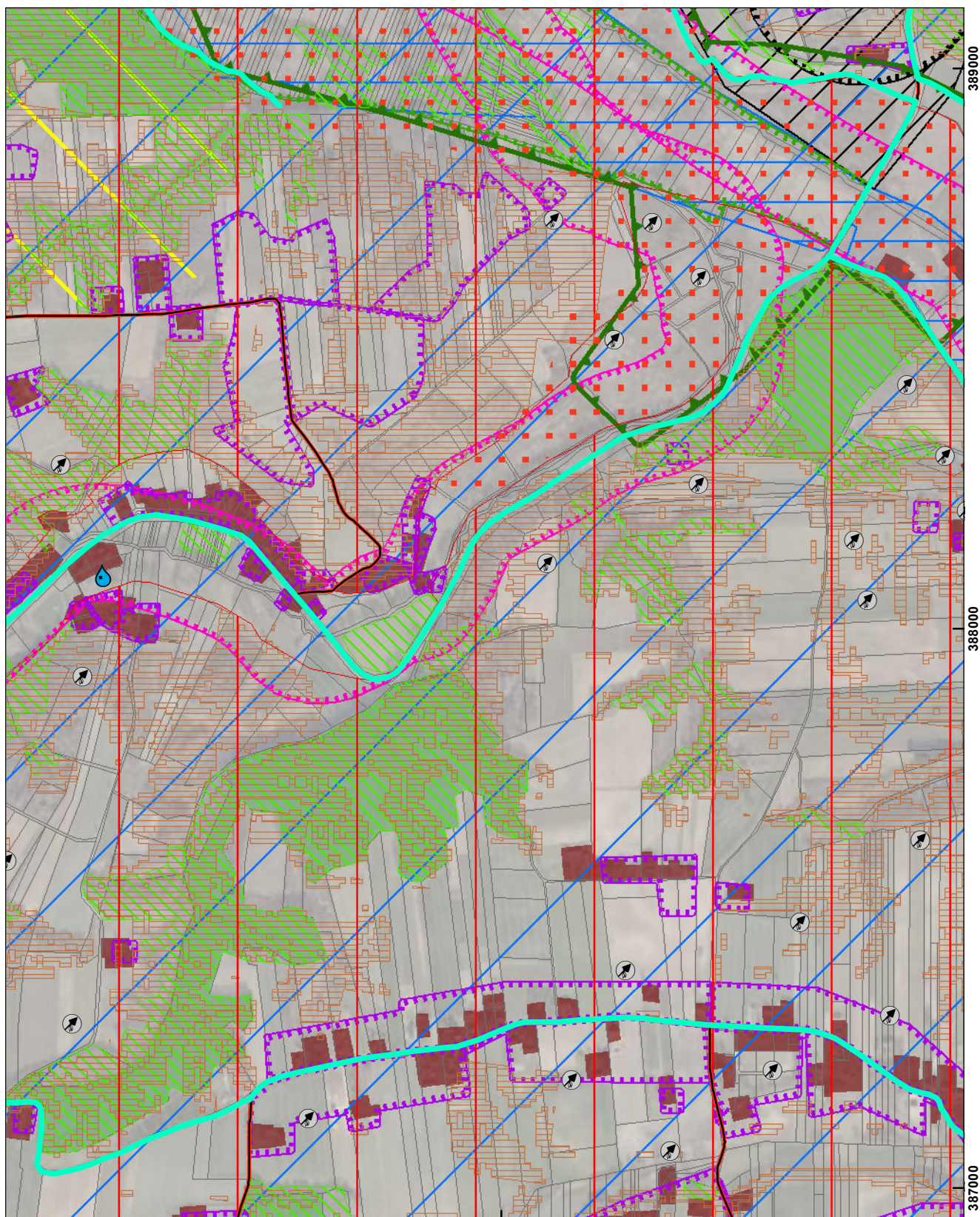


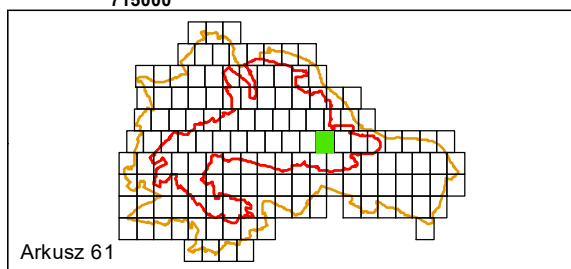
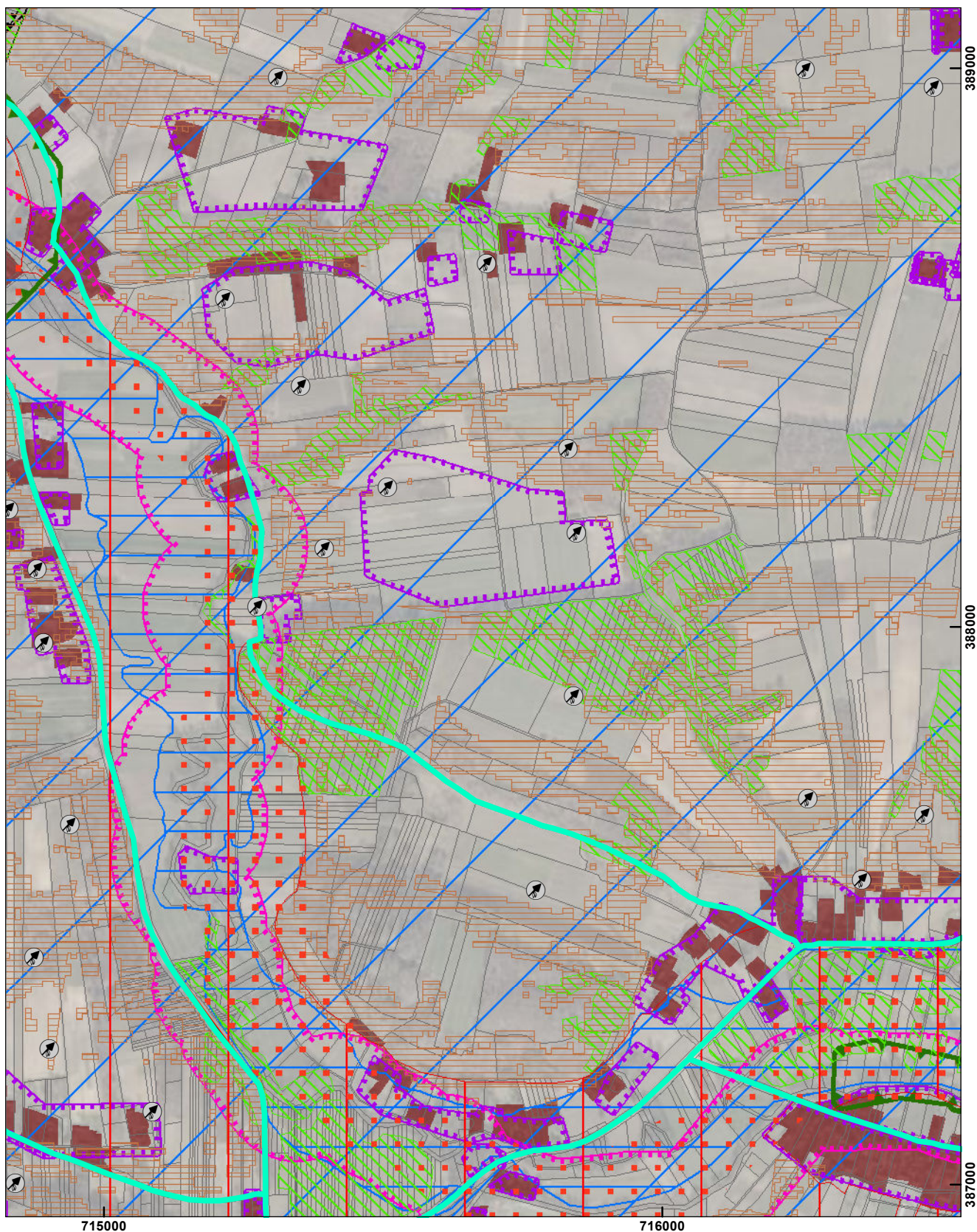
Arkusz 57

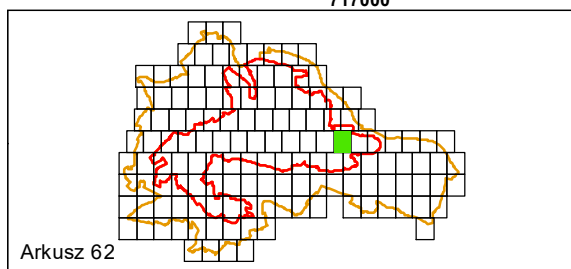
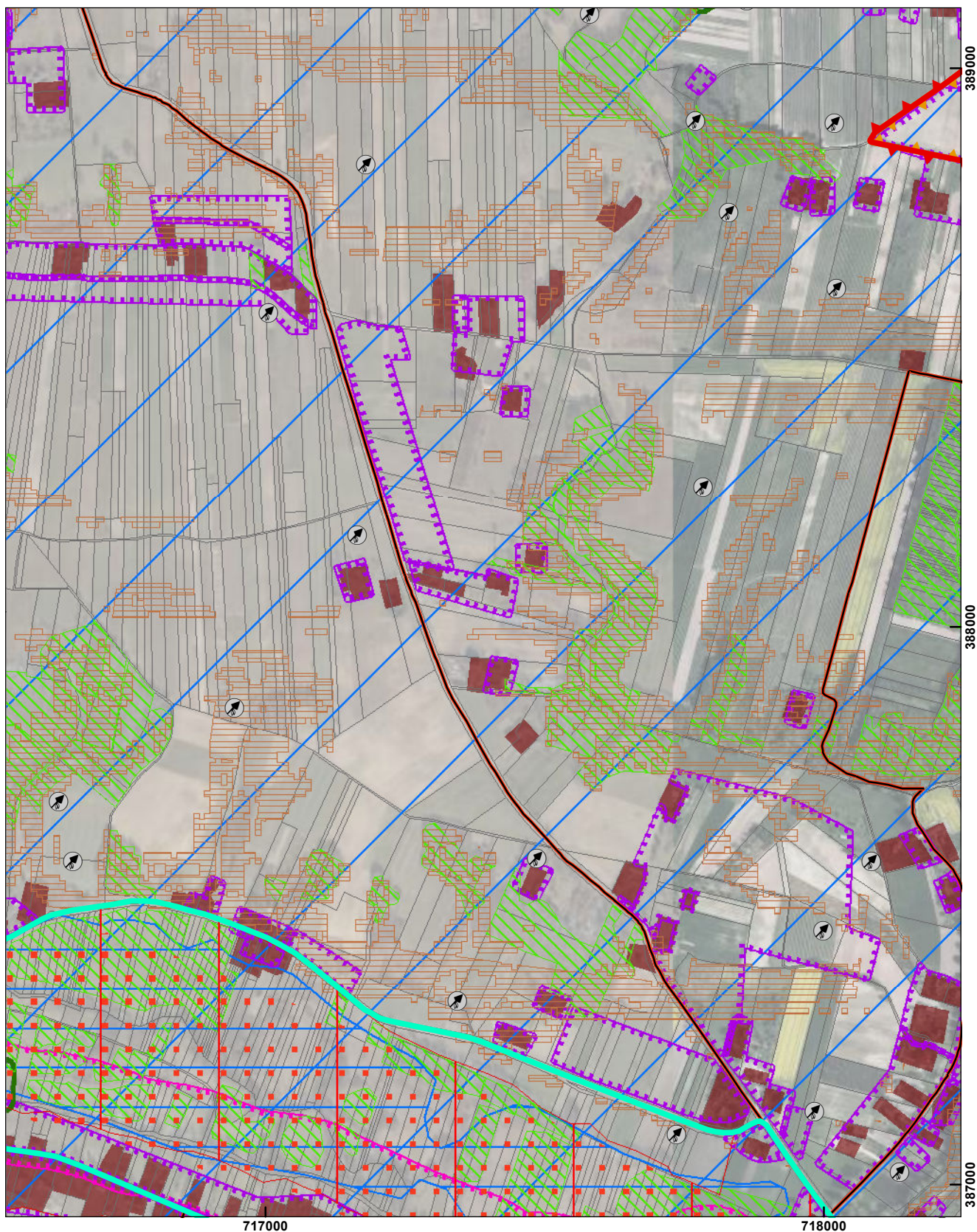


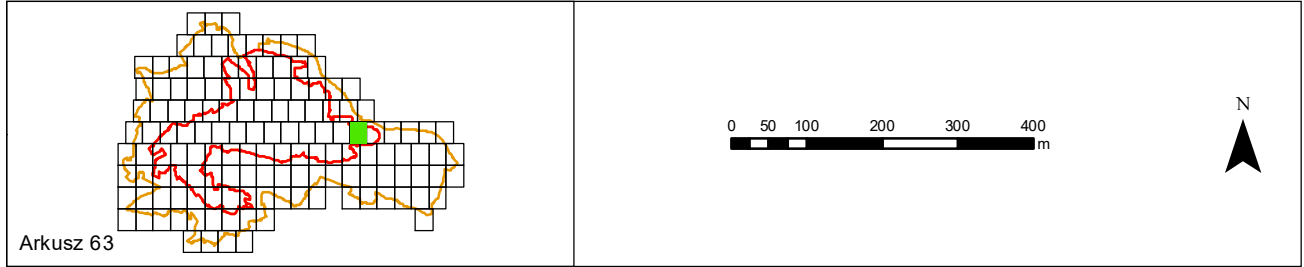
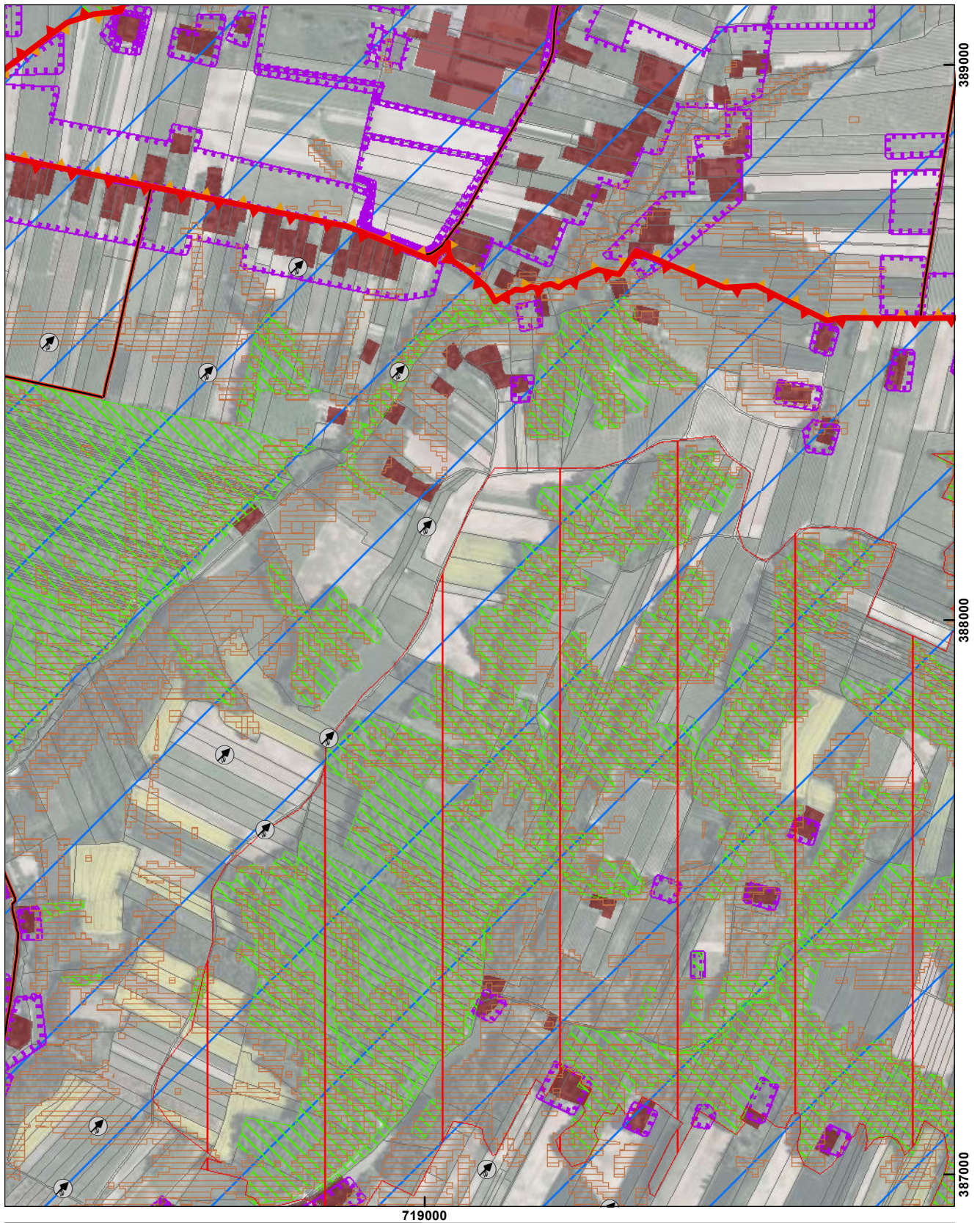


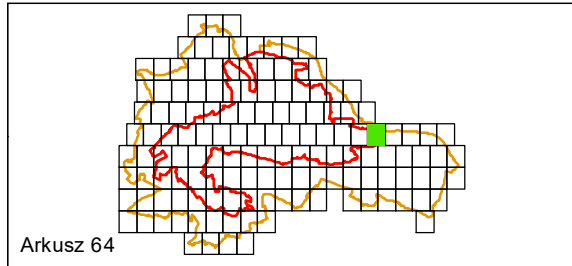
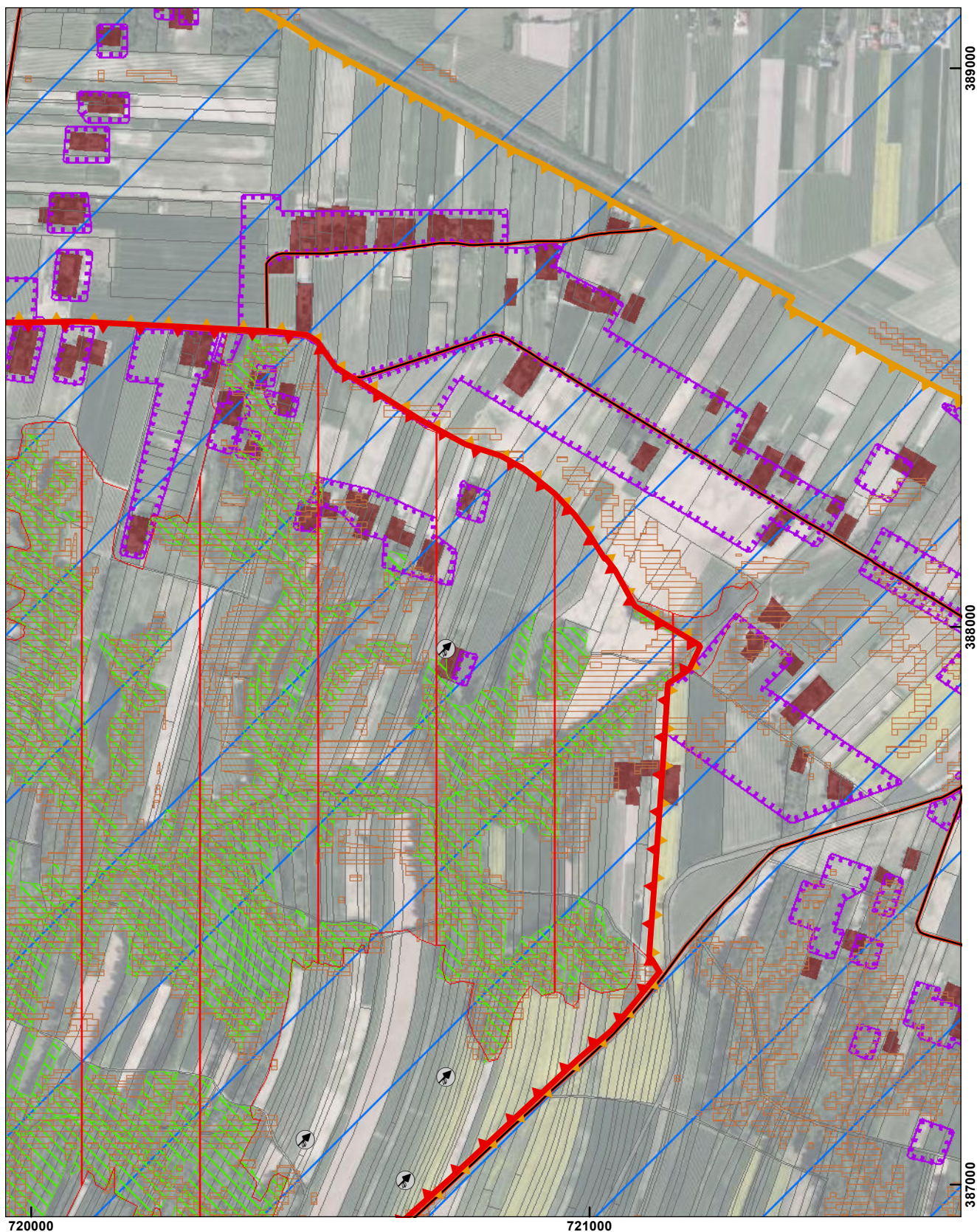


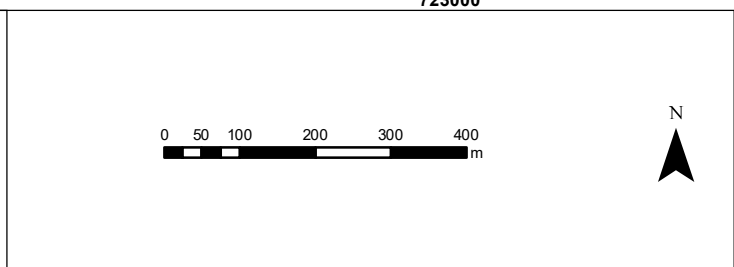
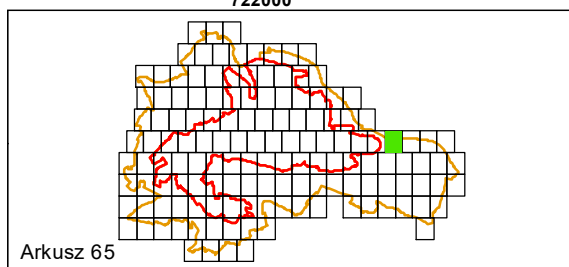
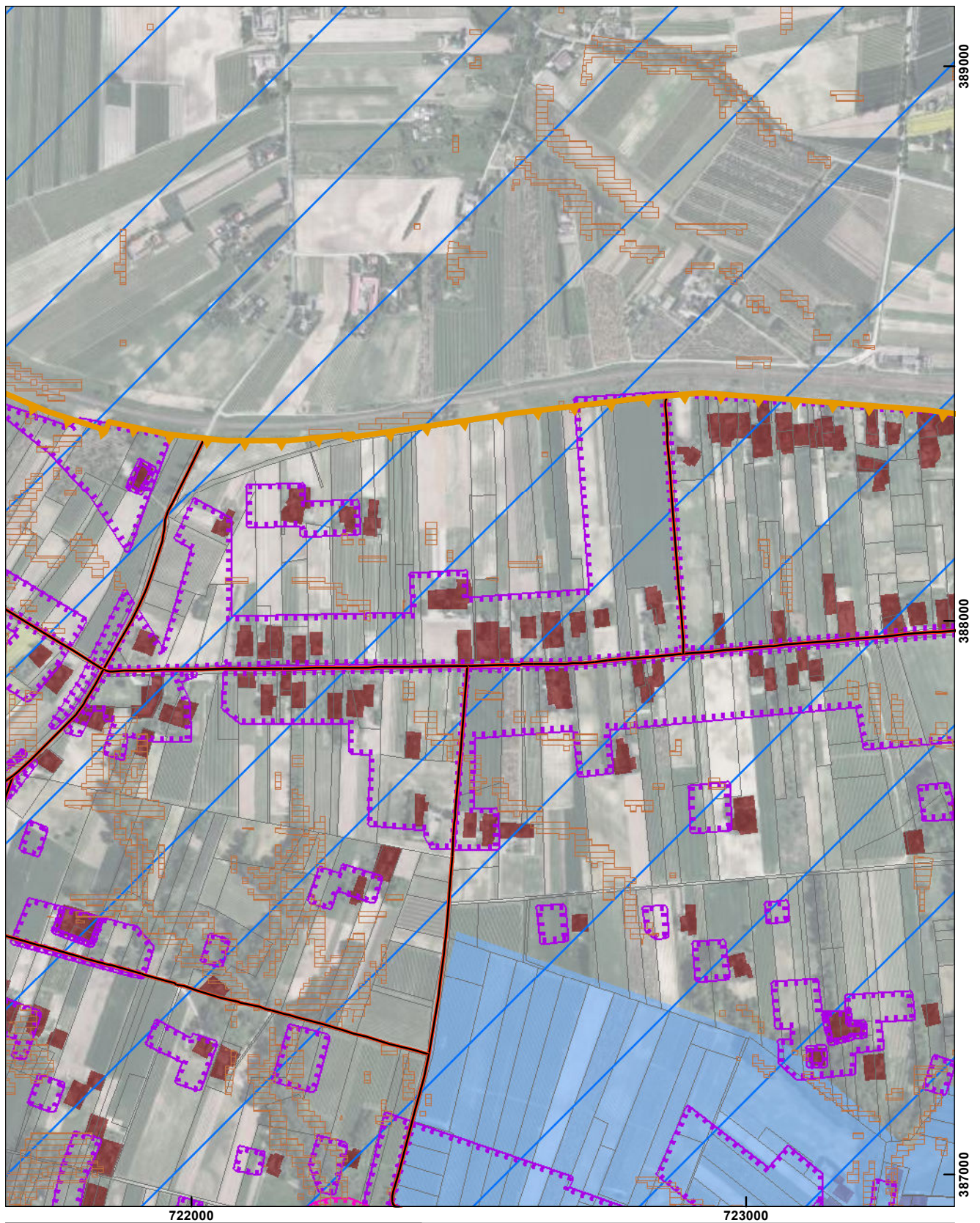


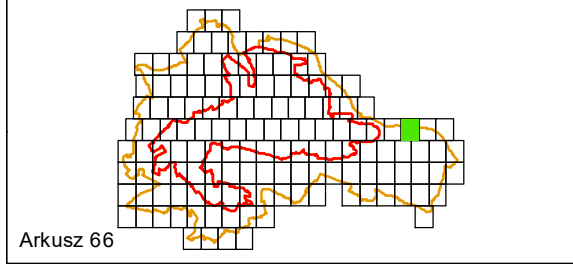
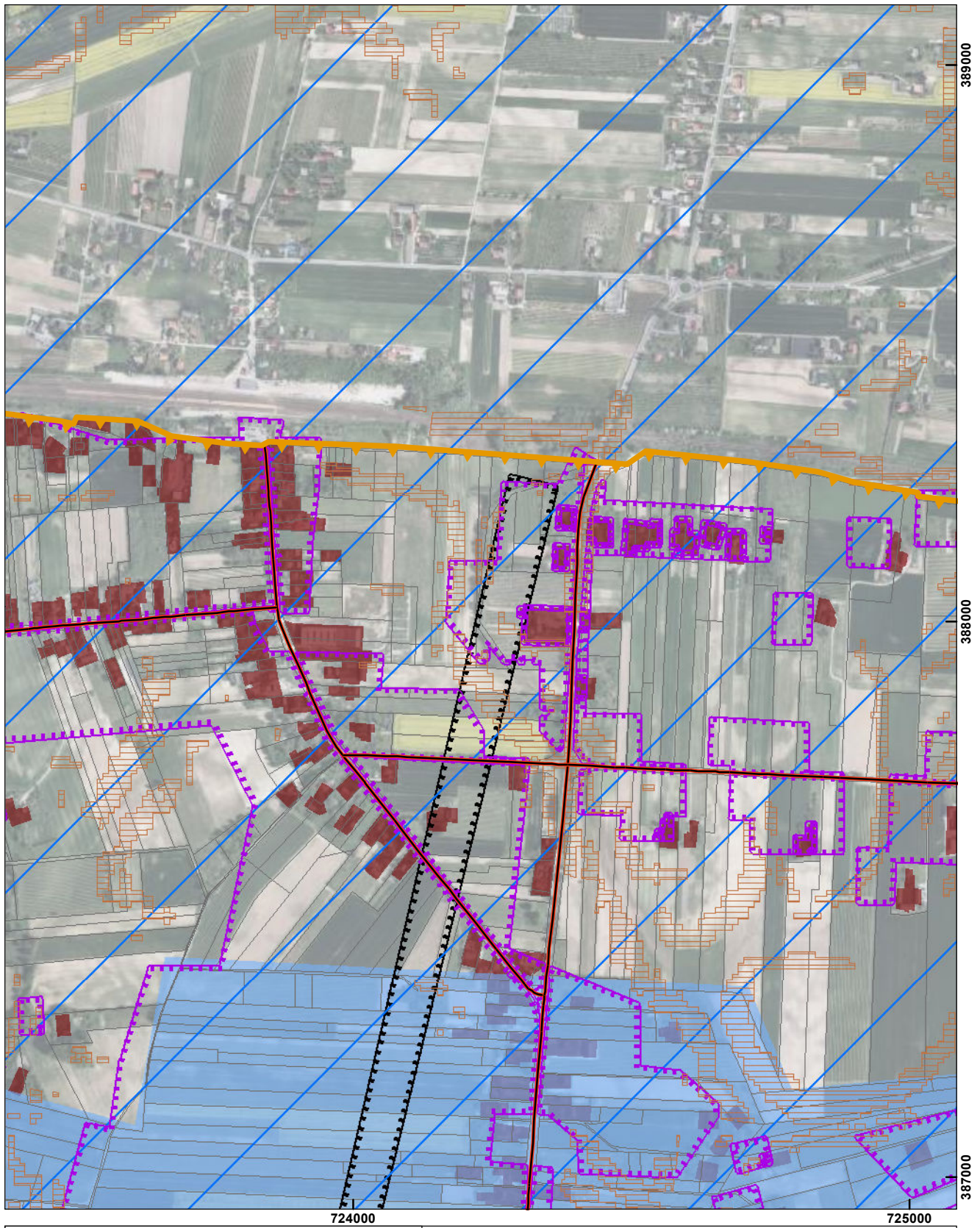






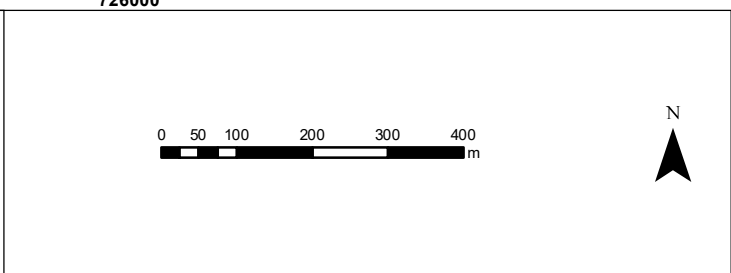
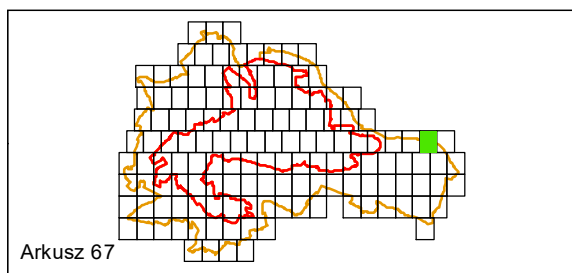
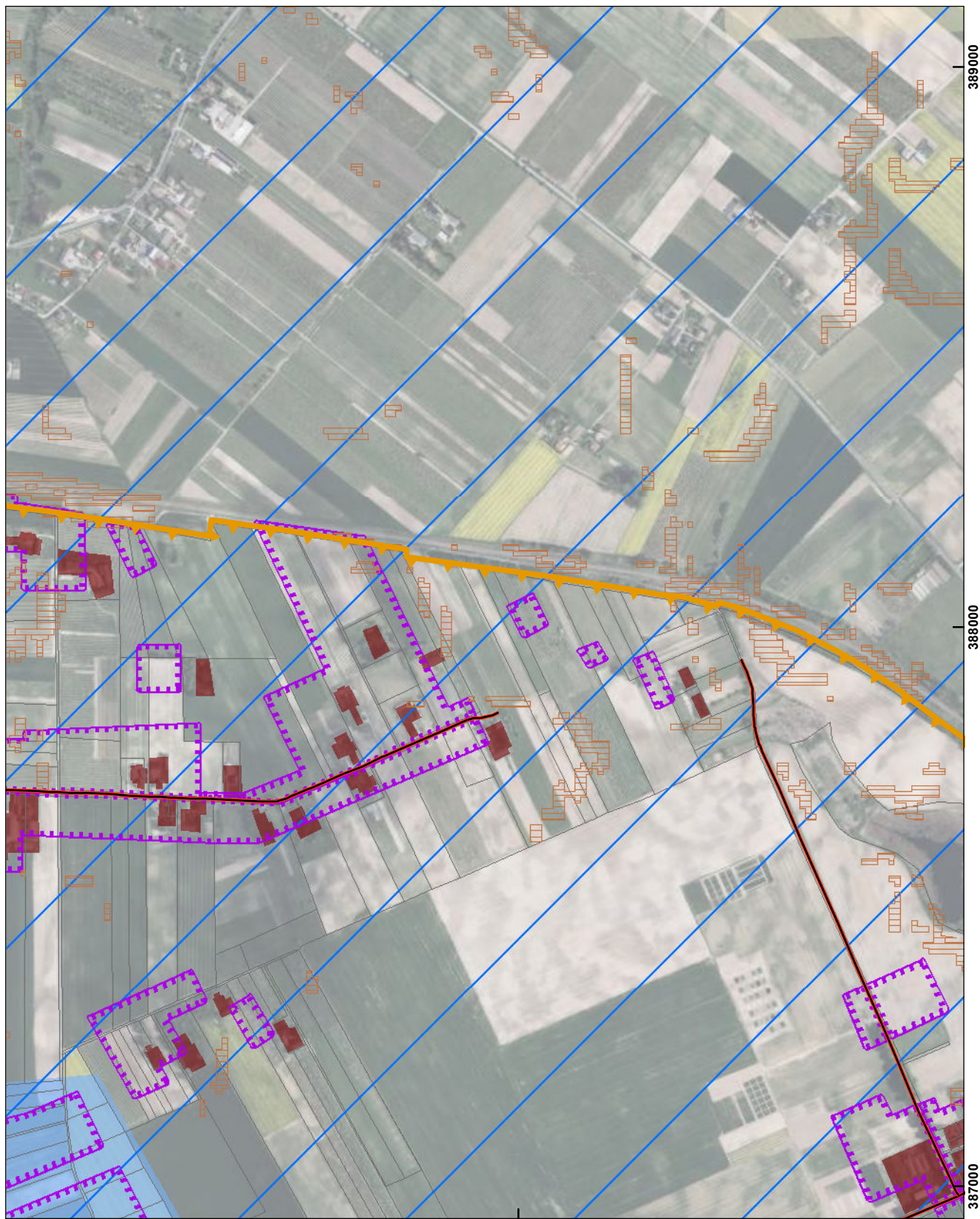


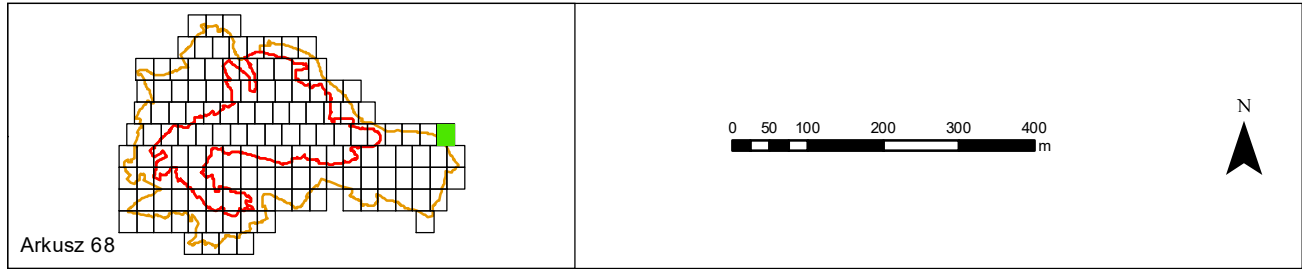
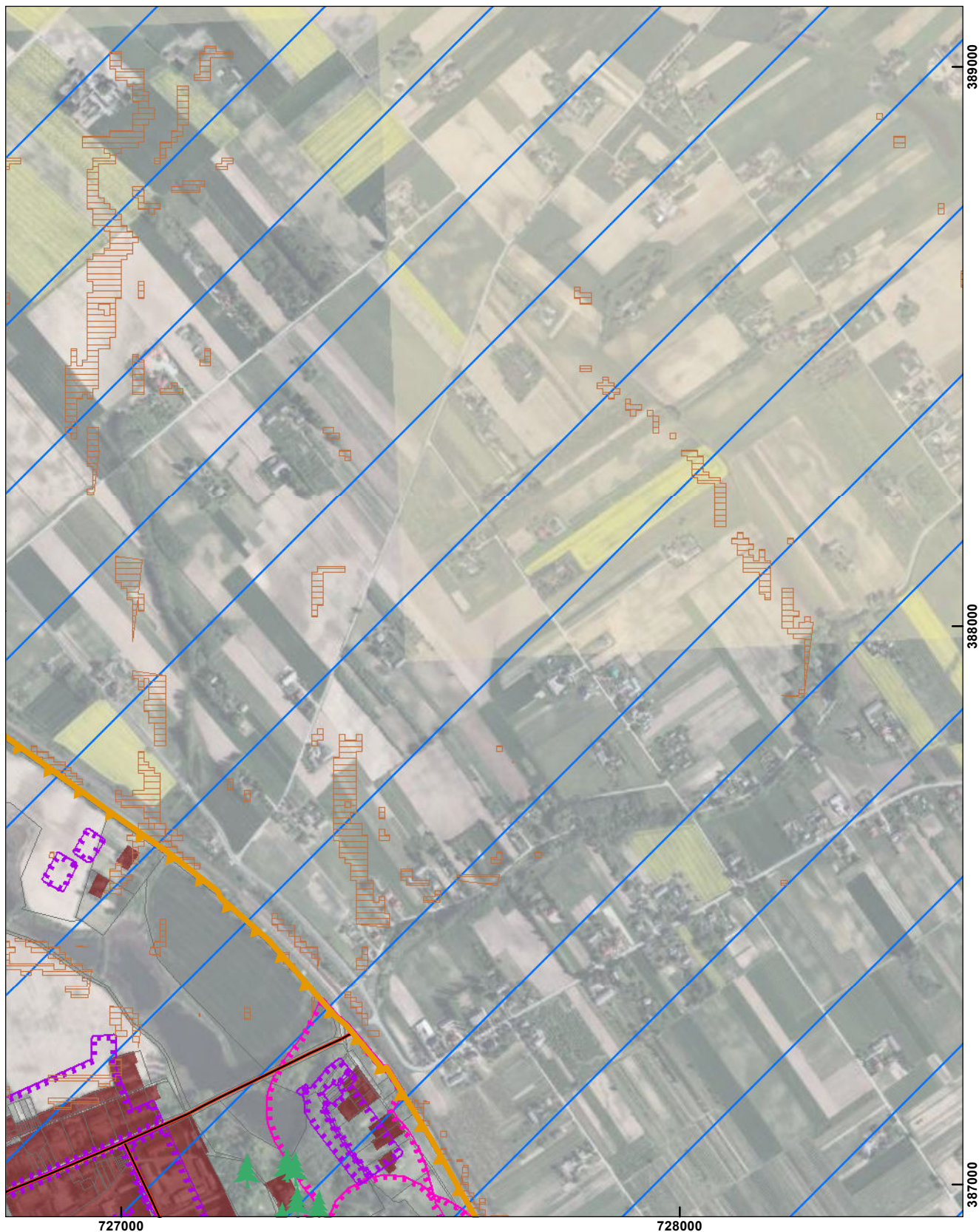


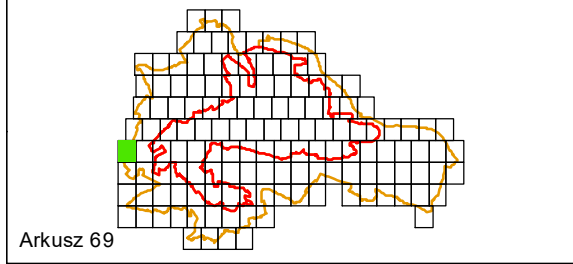



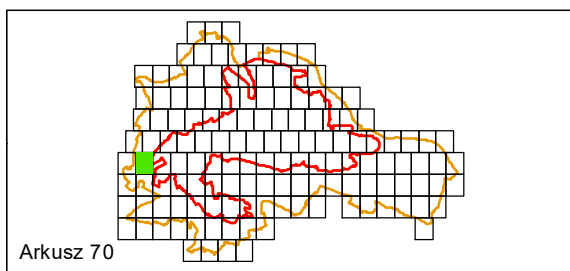
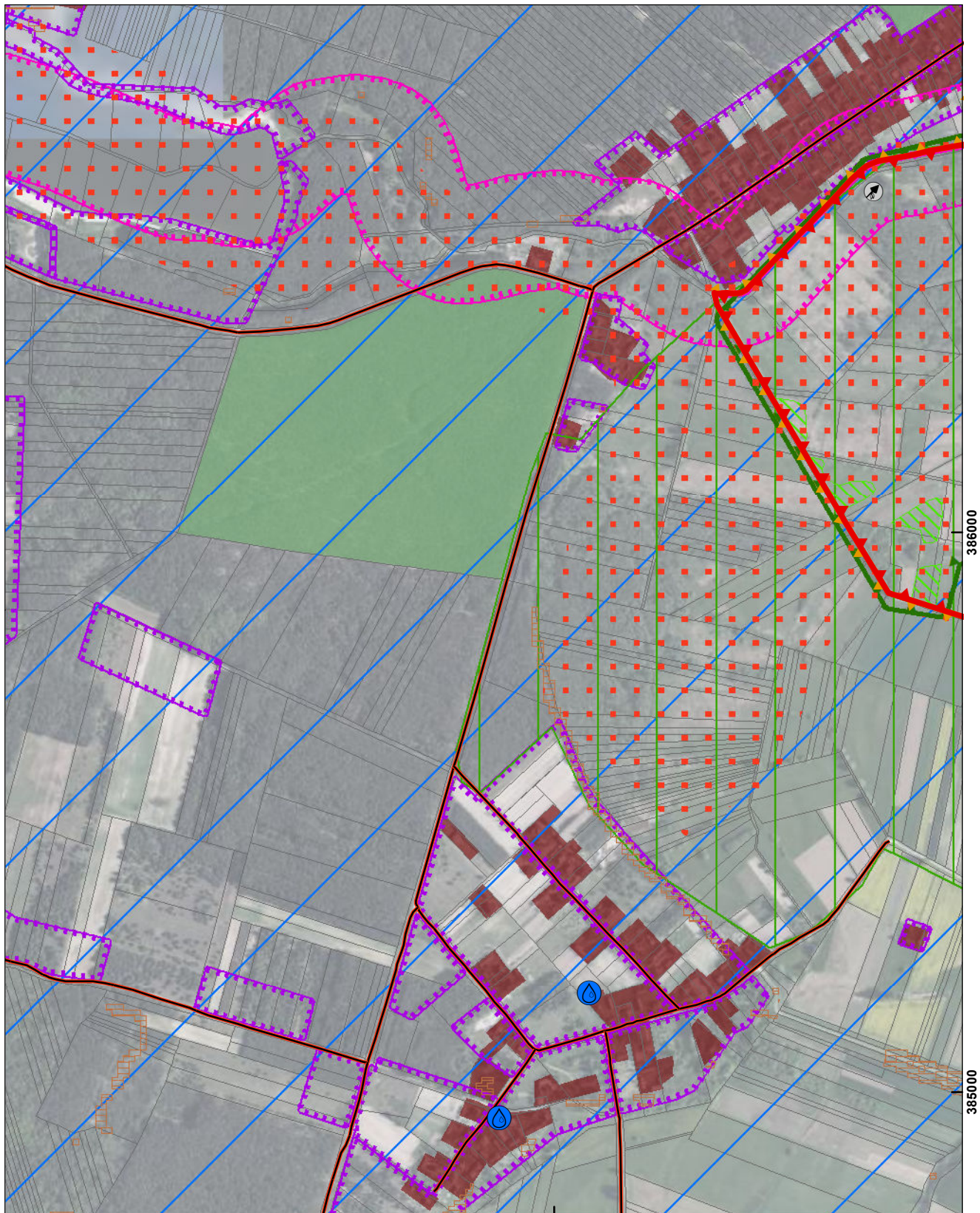
Arkusz 66



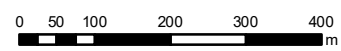


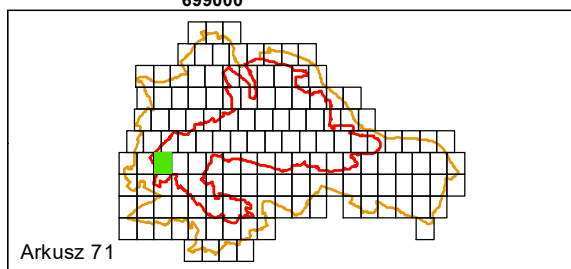
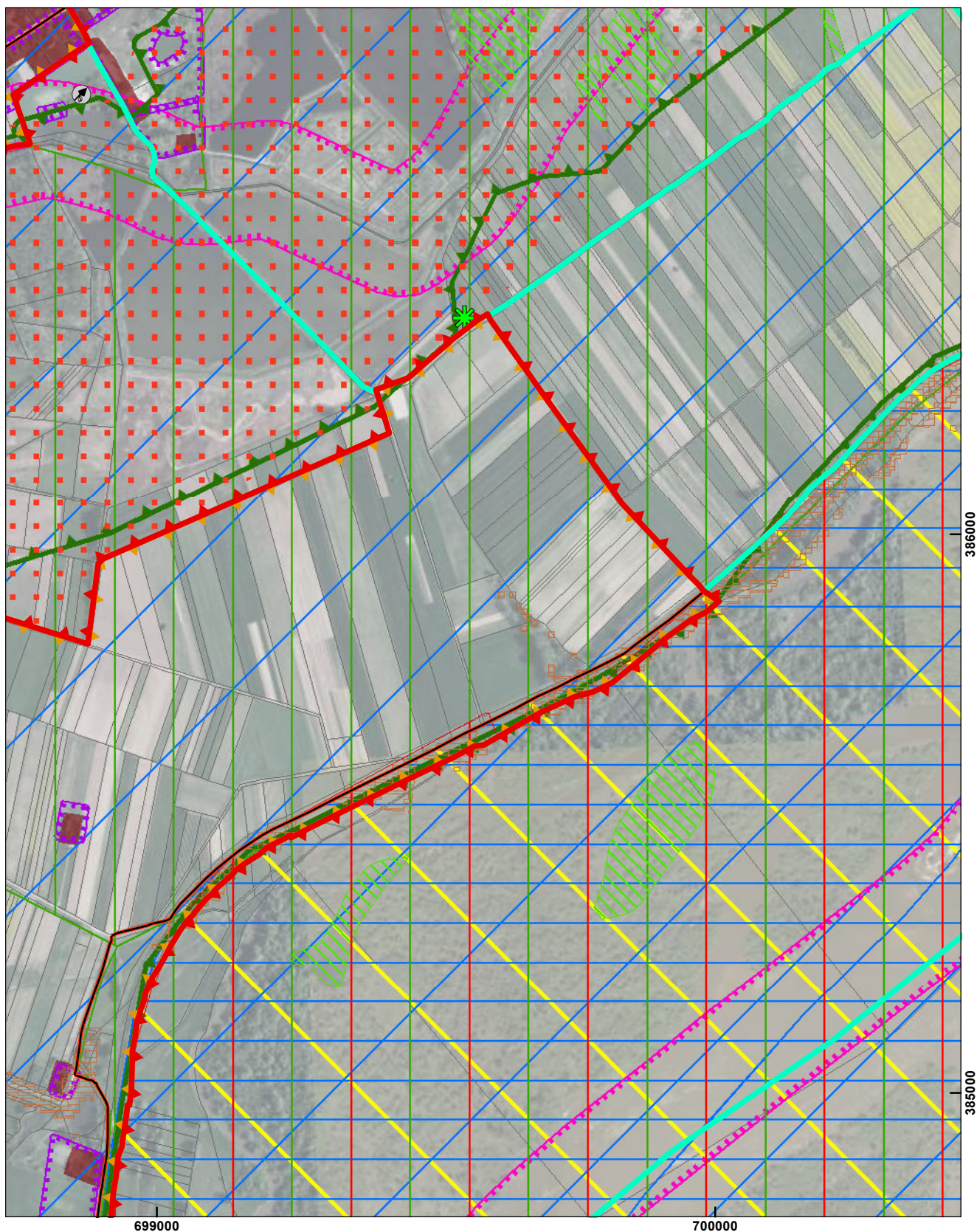


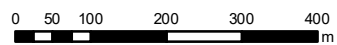
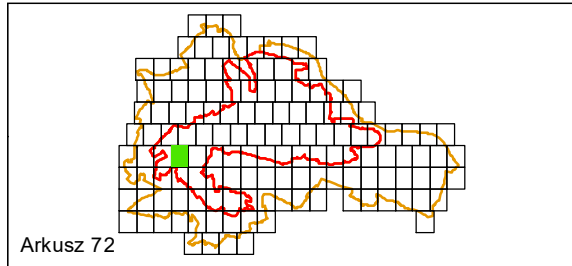
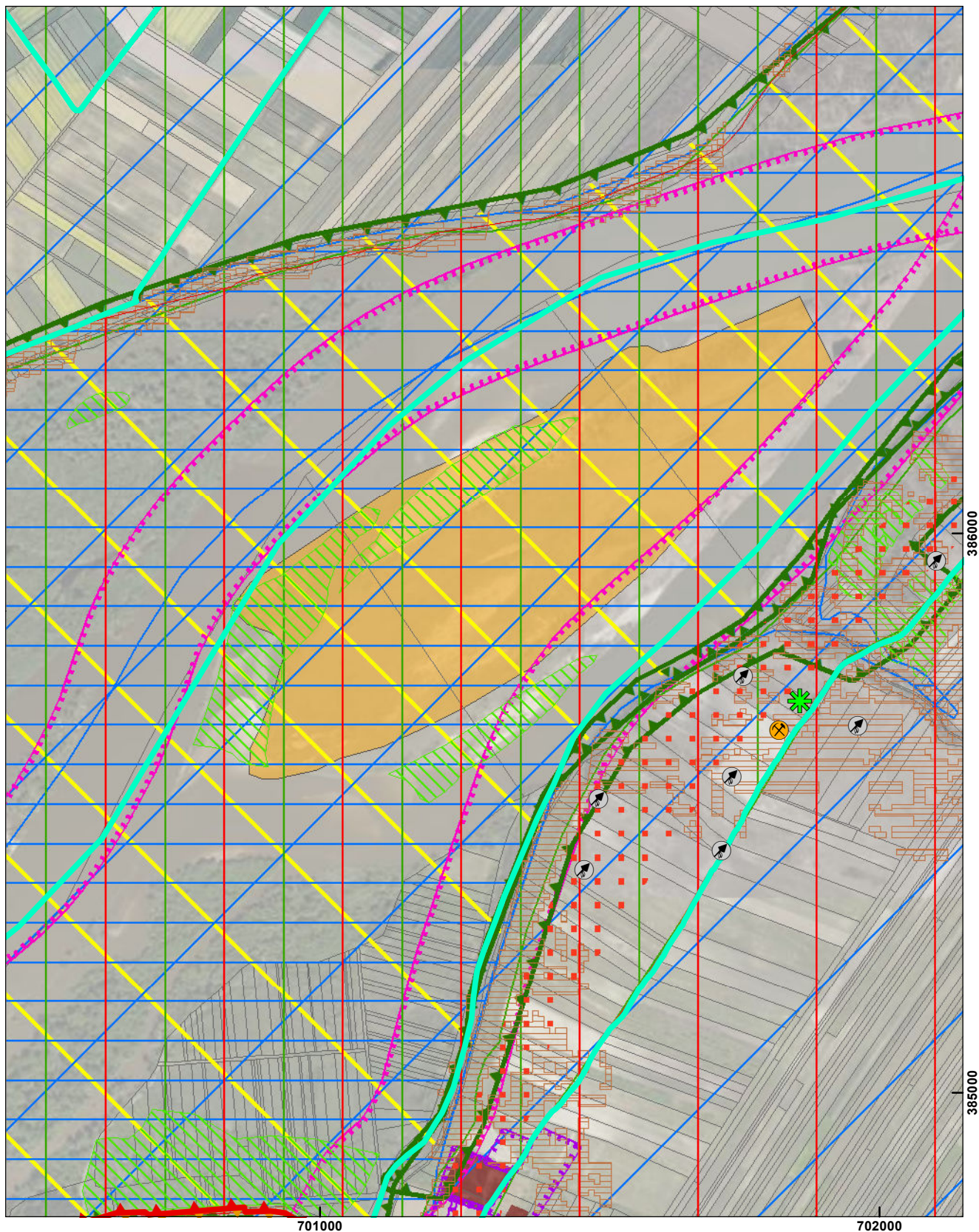


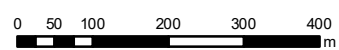
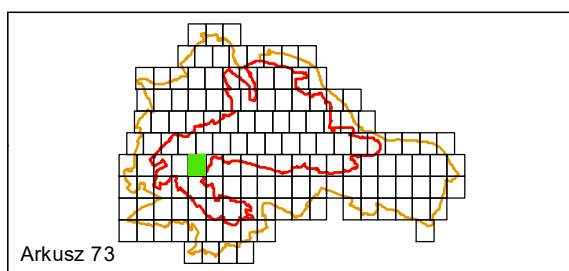
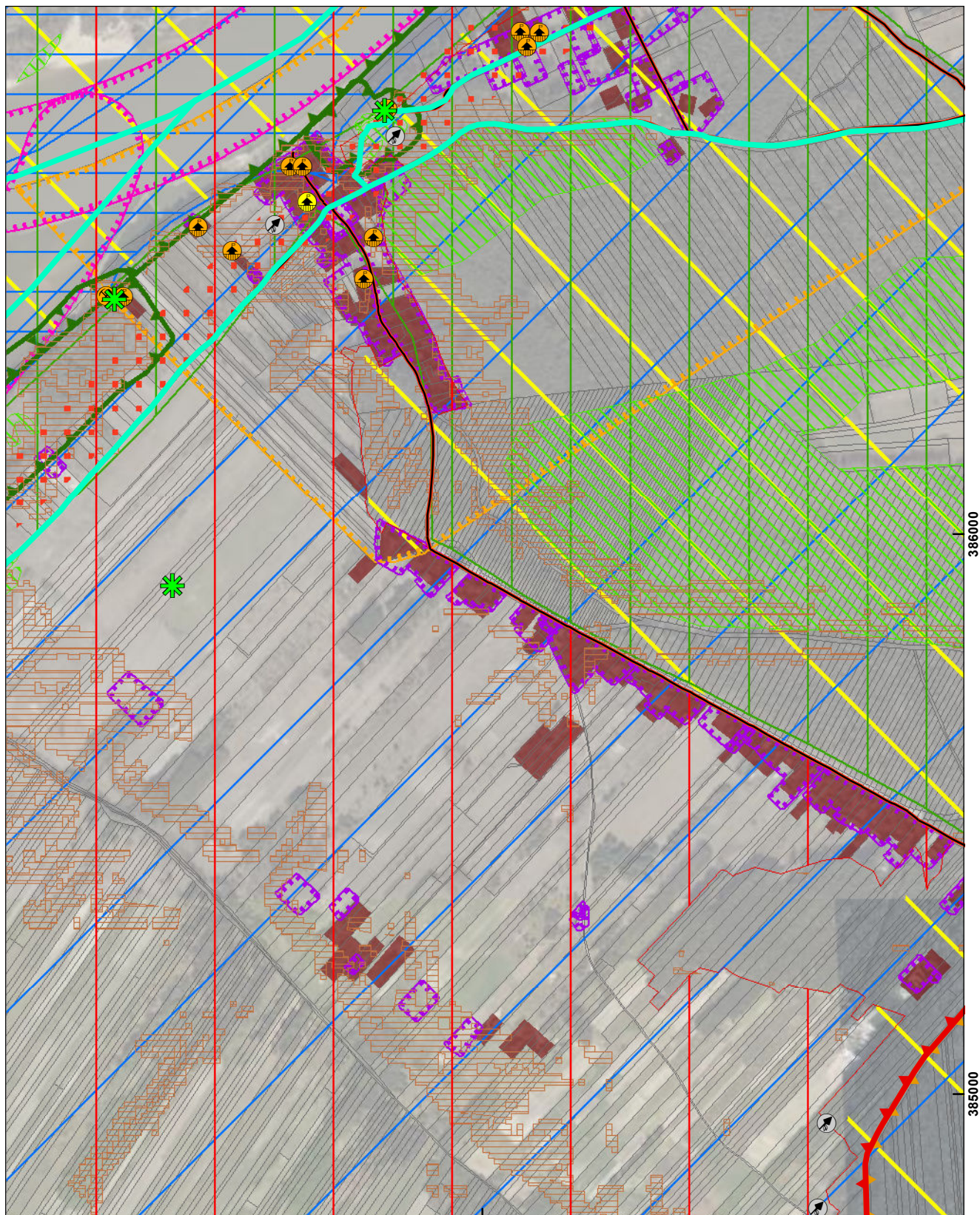


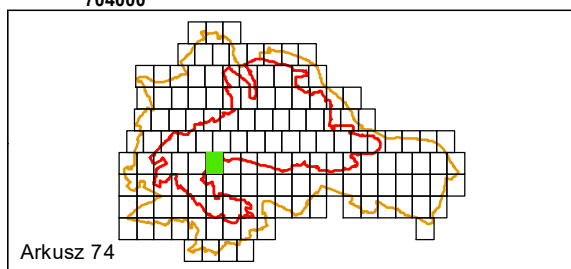
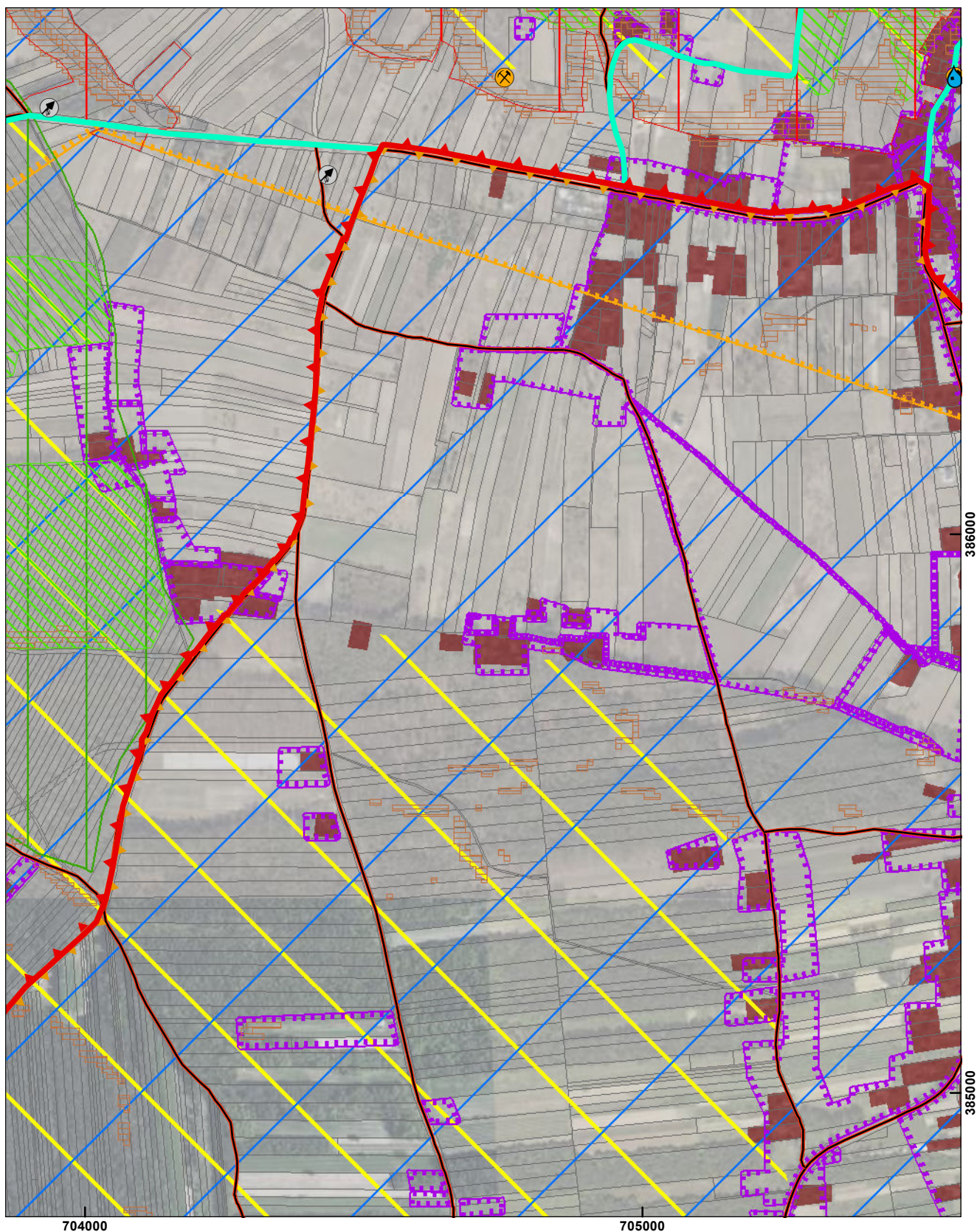
Arkusz 70

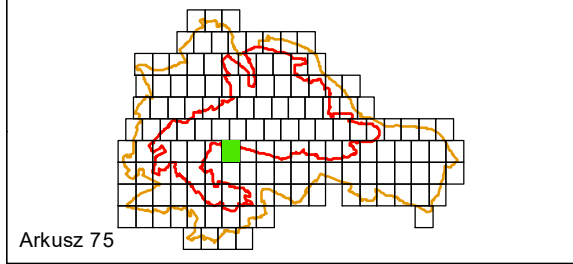
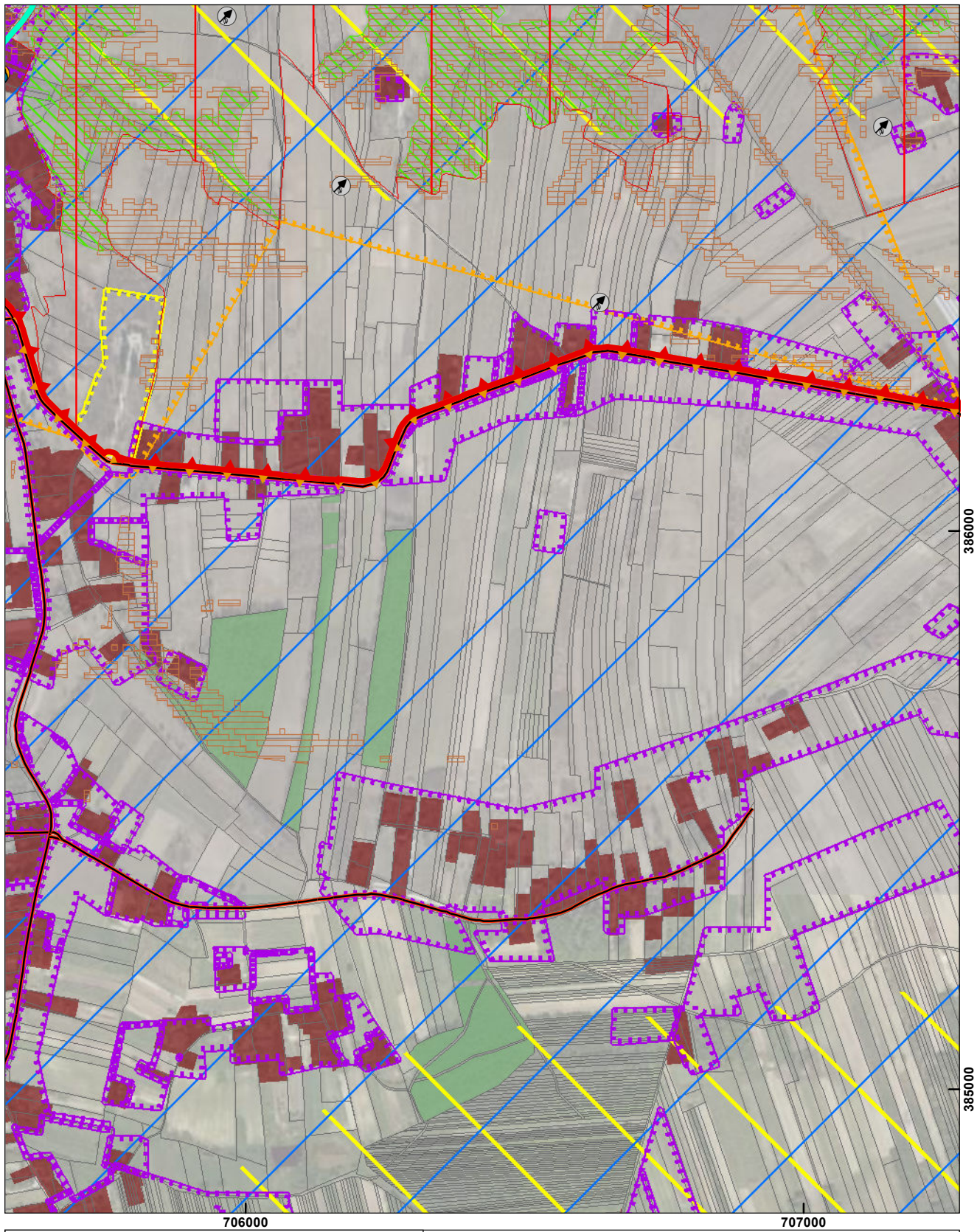


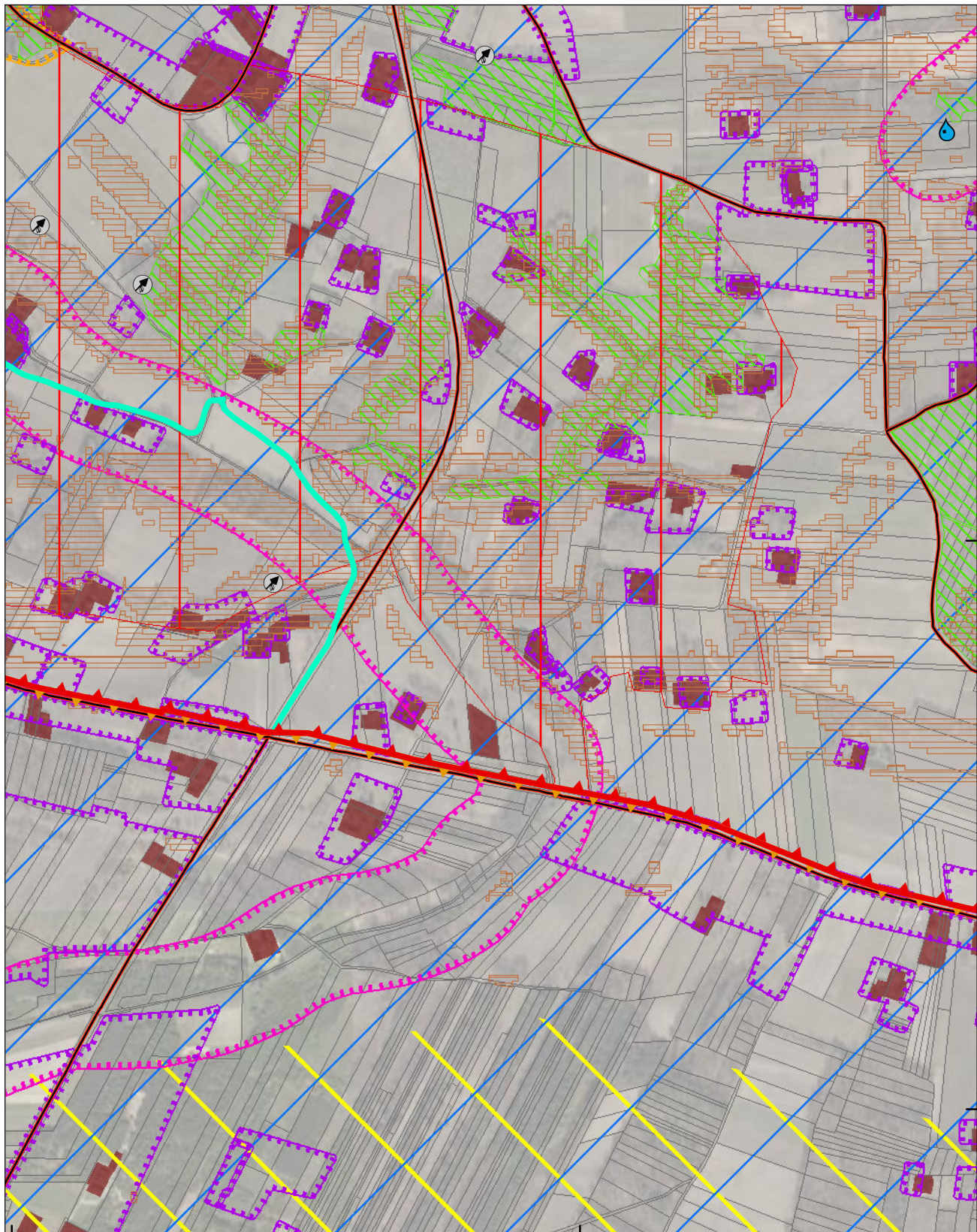










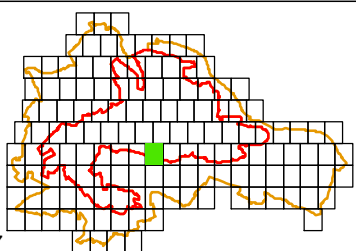


709000


710000

386000

385000



Arkusz 77



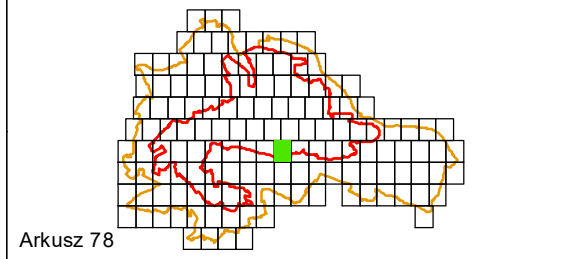


711000

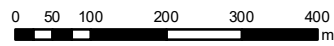
712000

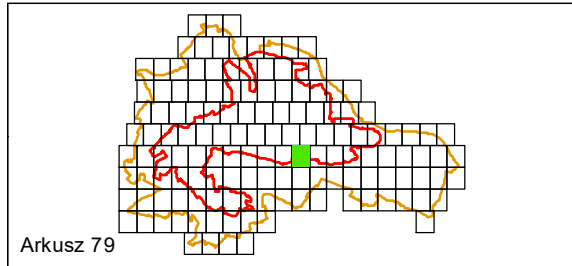
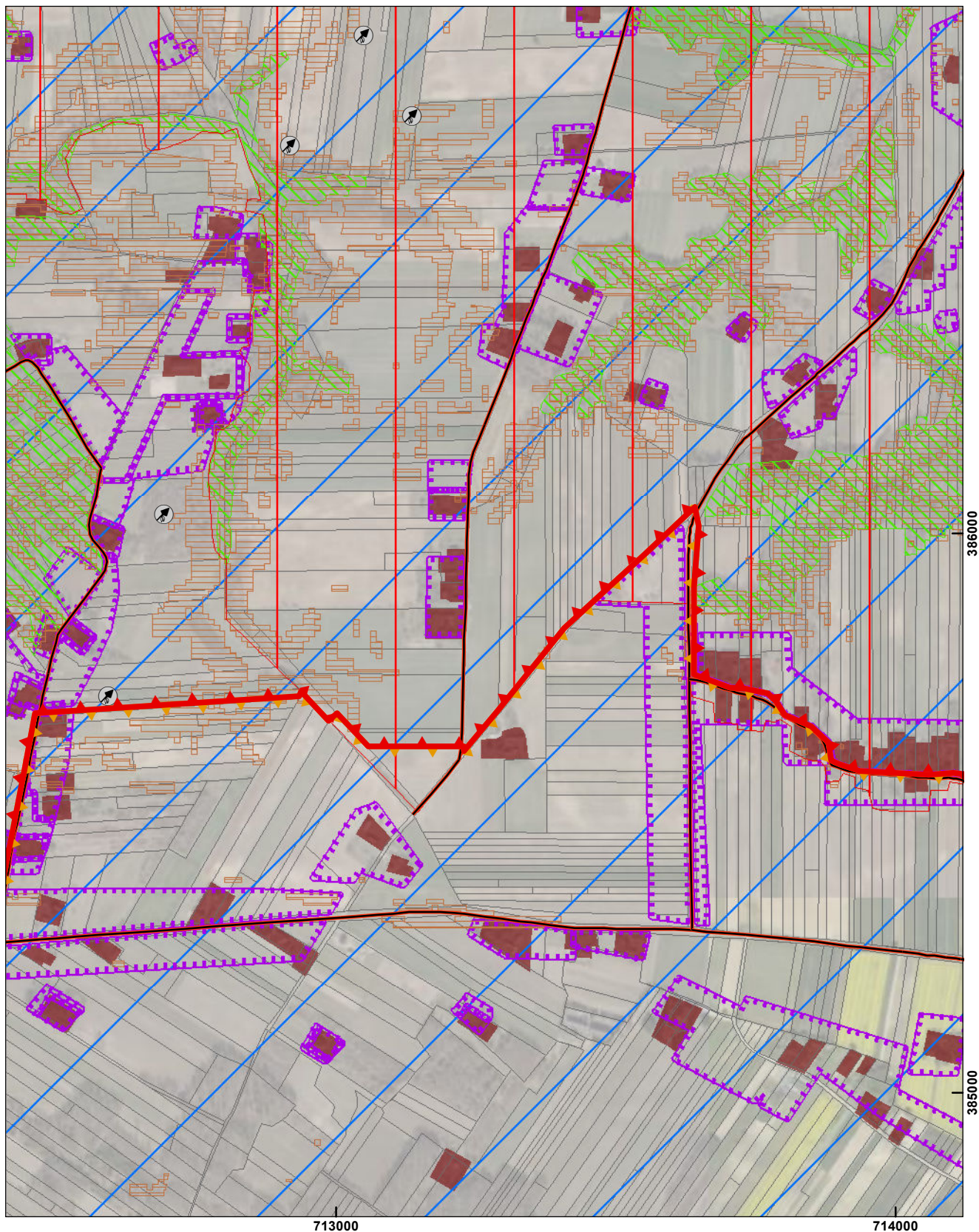
386000

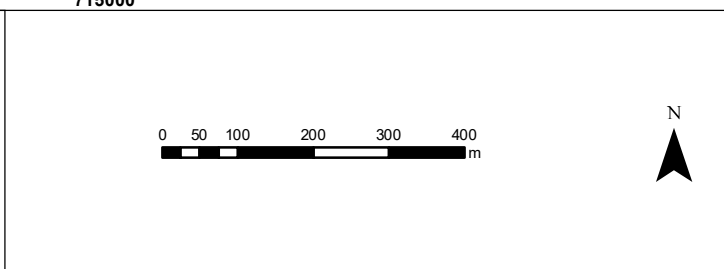
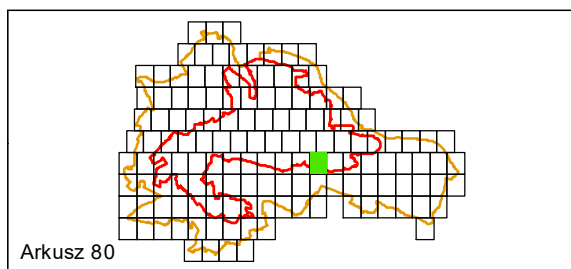
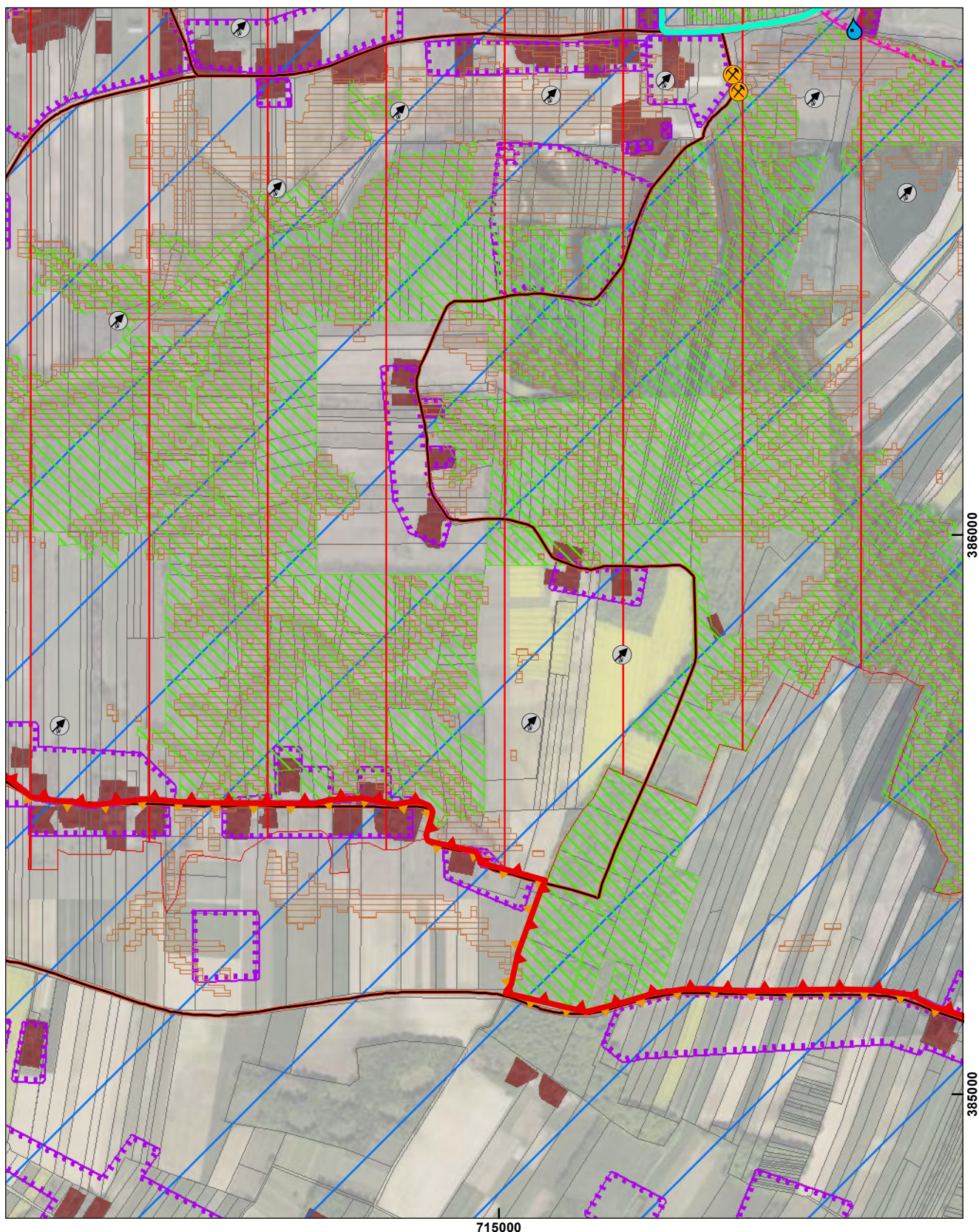
385000

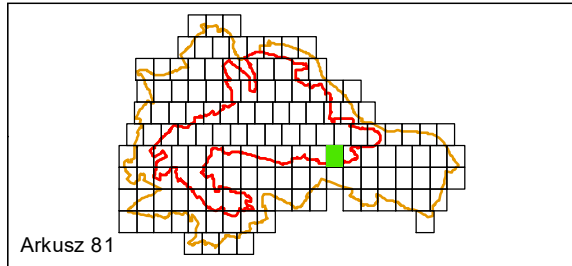
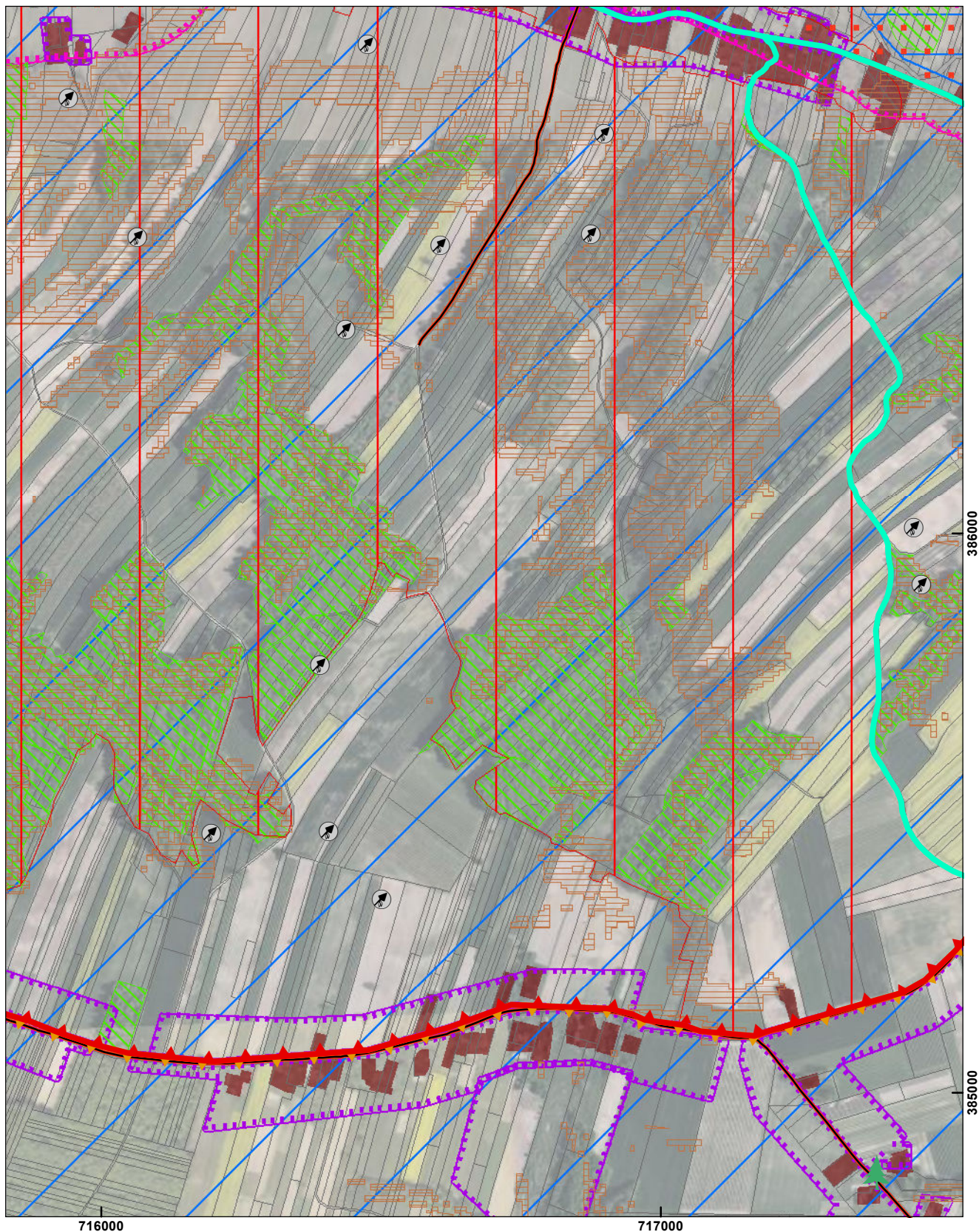


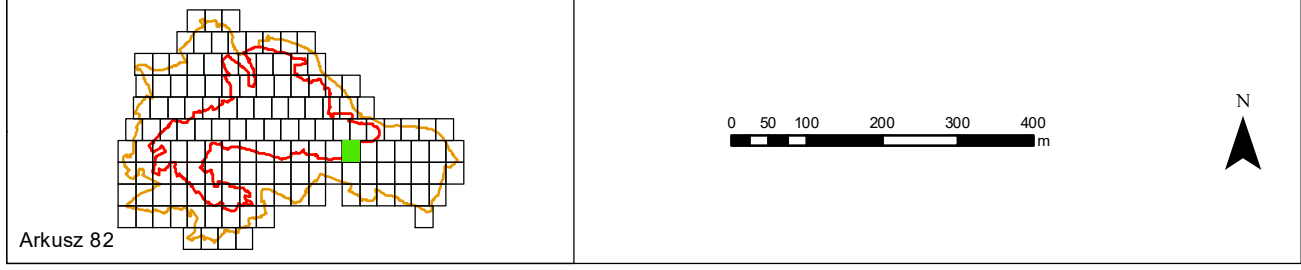
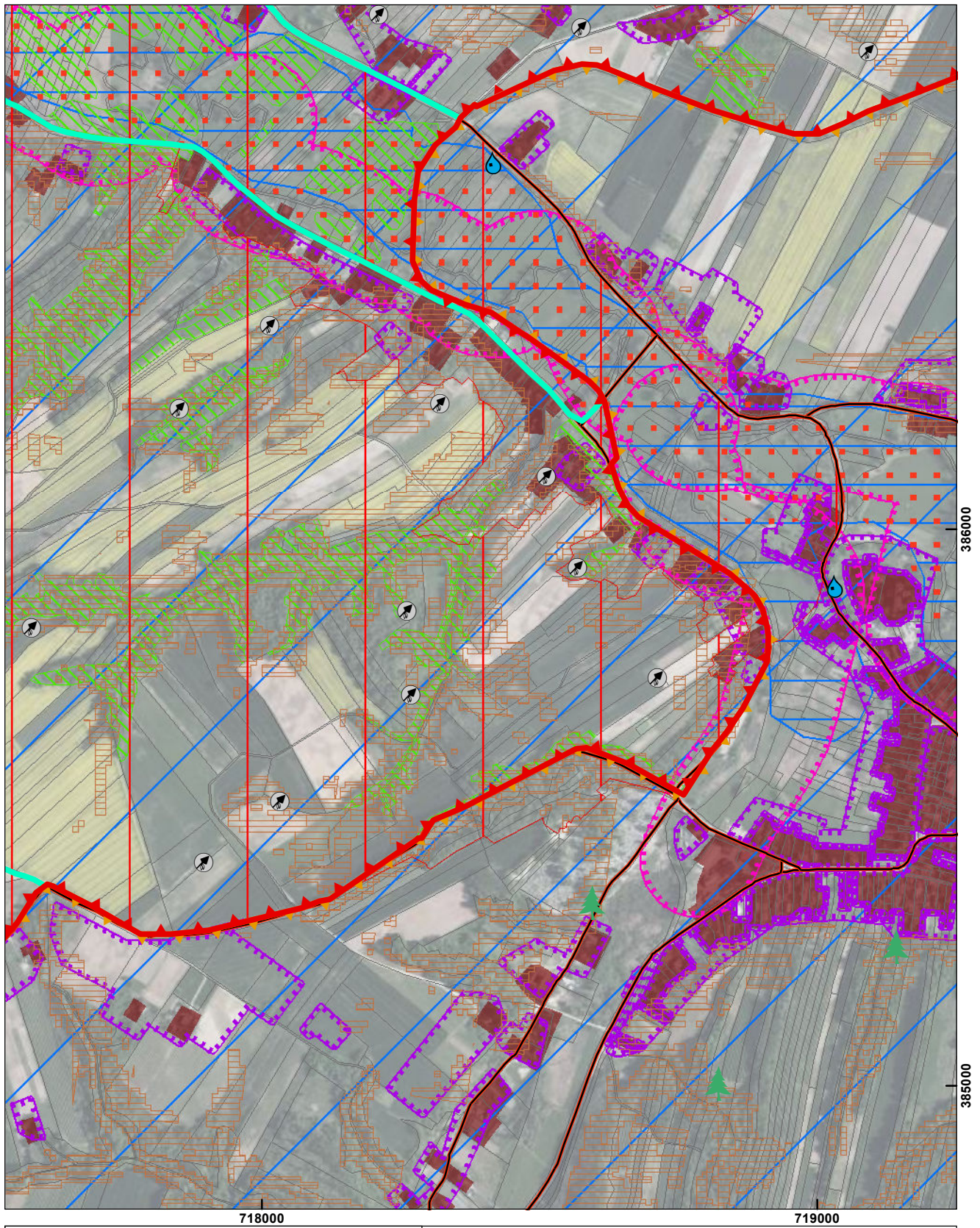
Arkusz 78

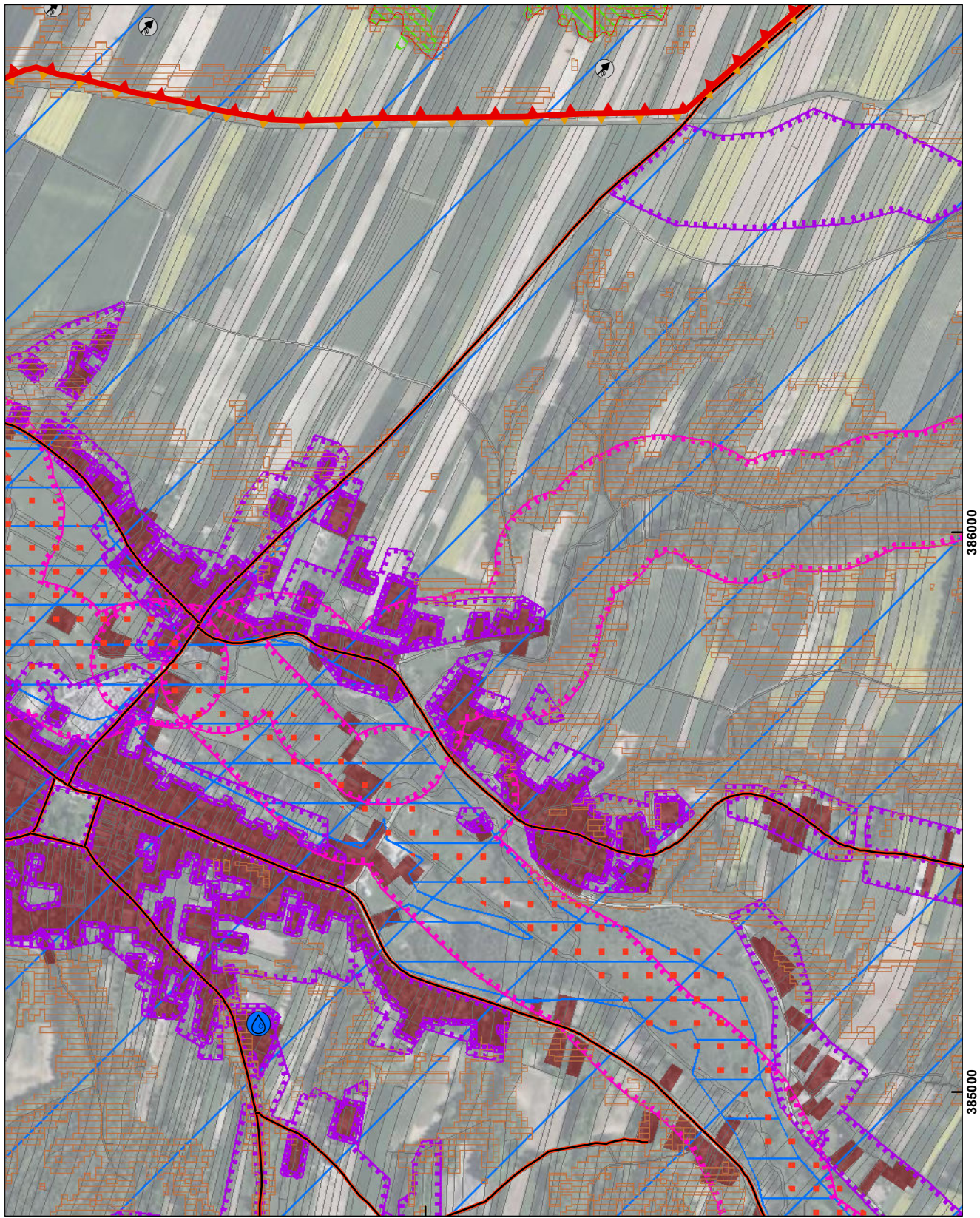








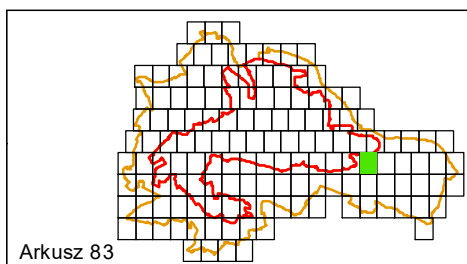




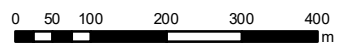
720000


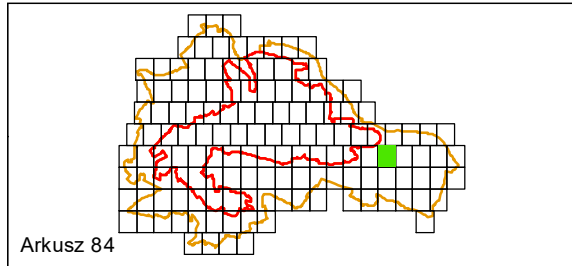
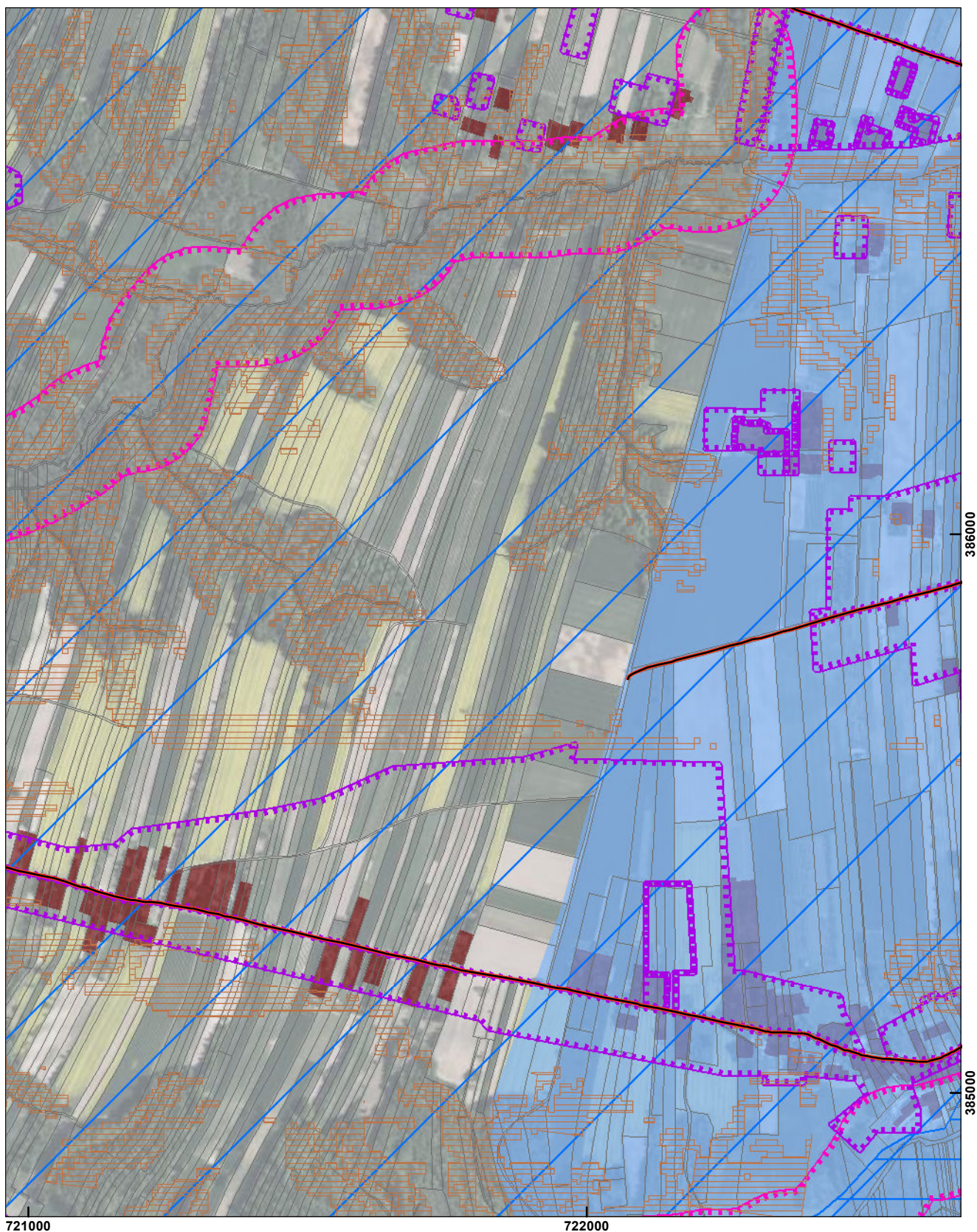
386000

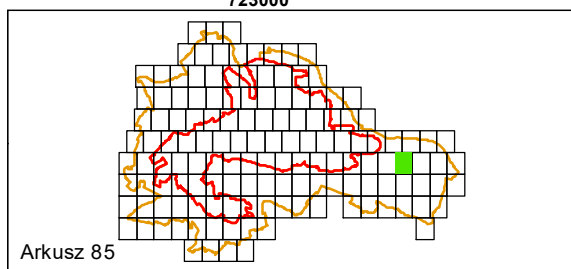
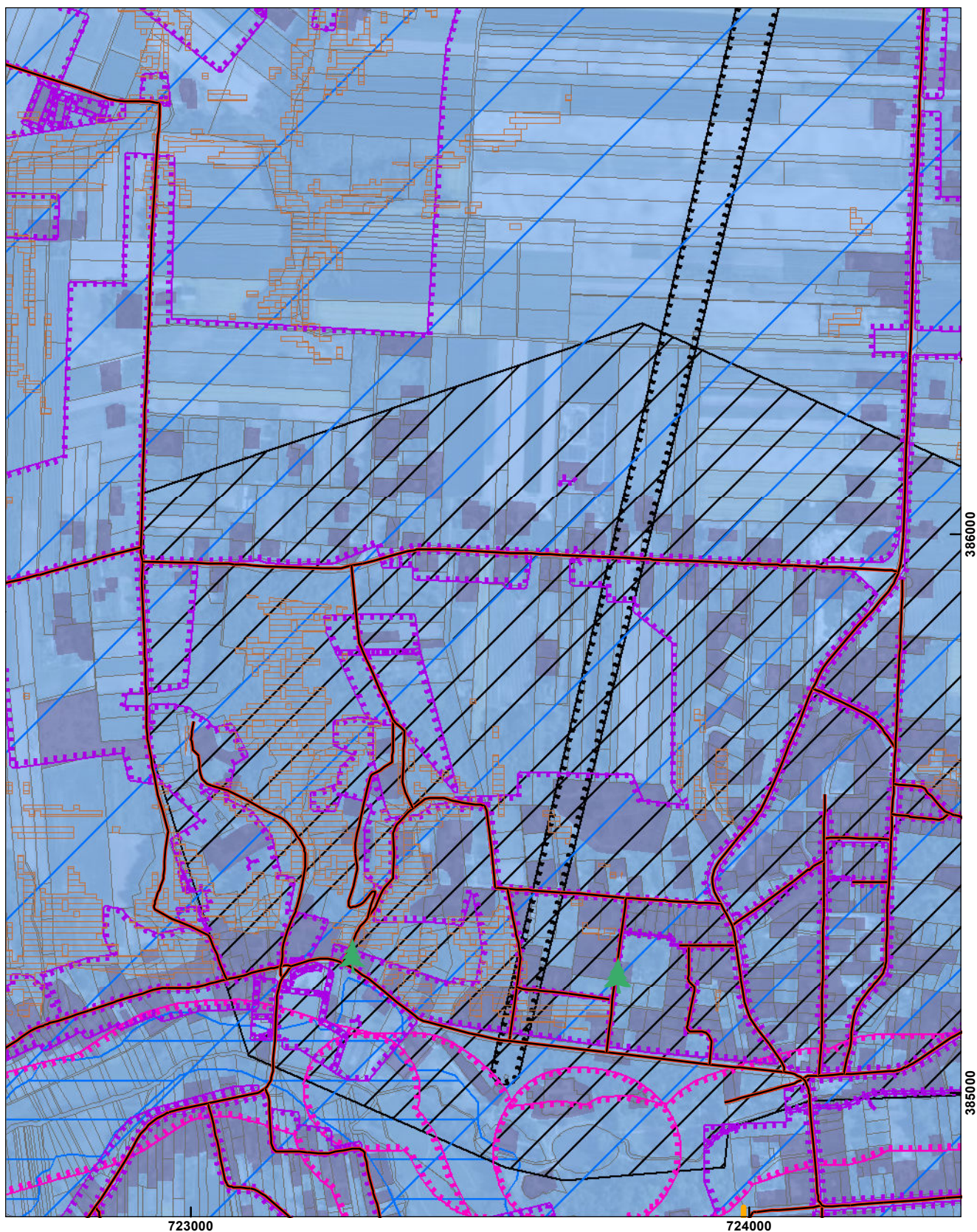
385000

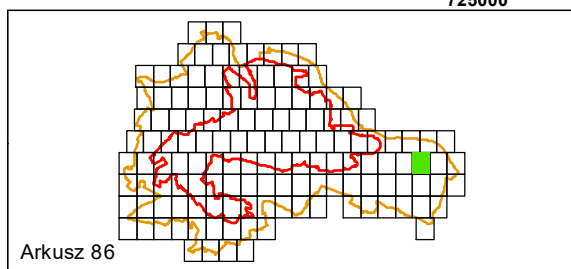
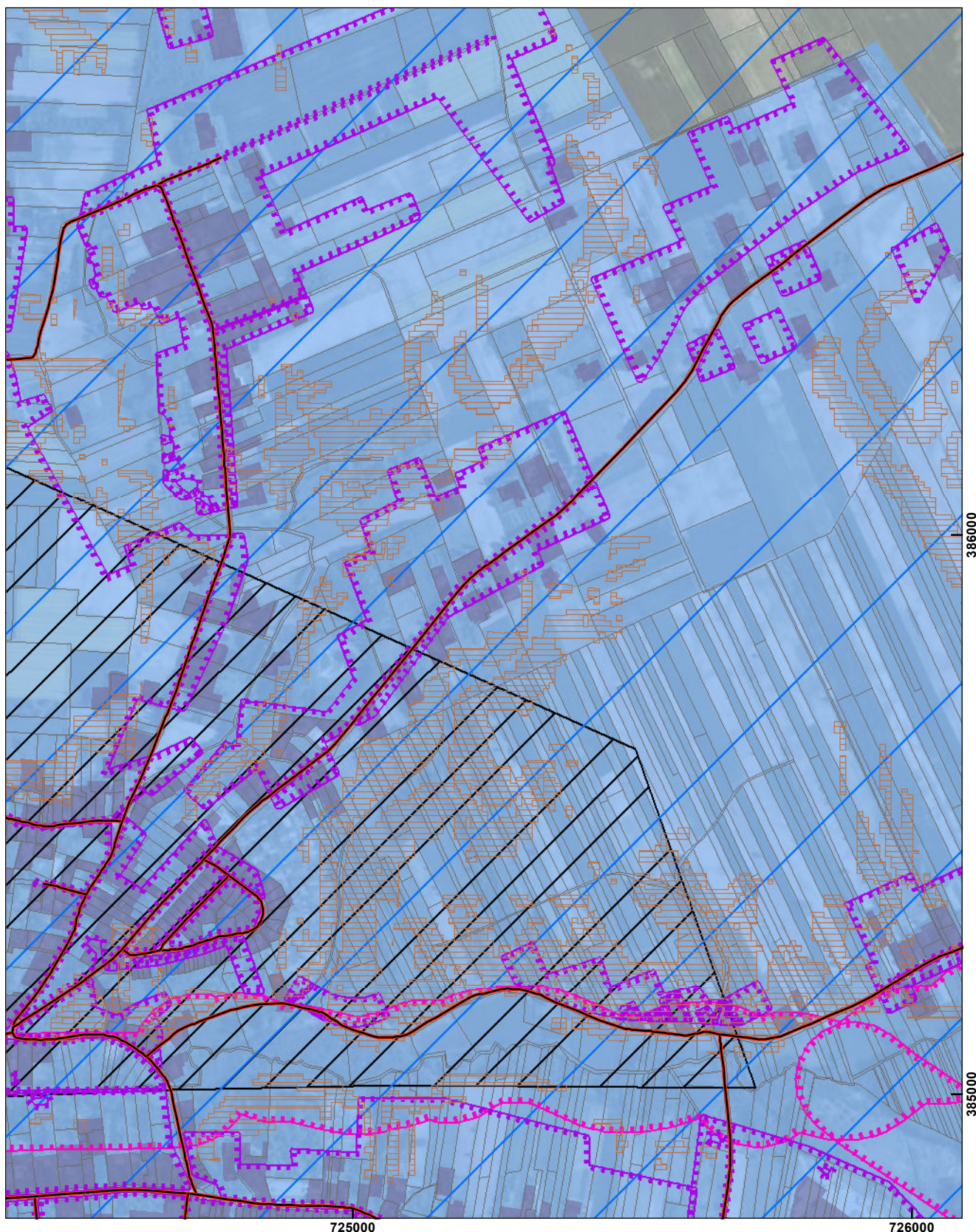


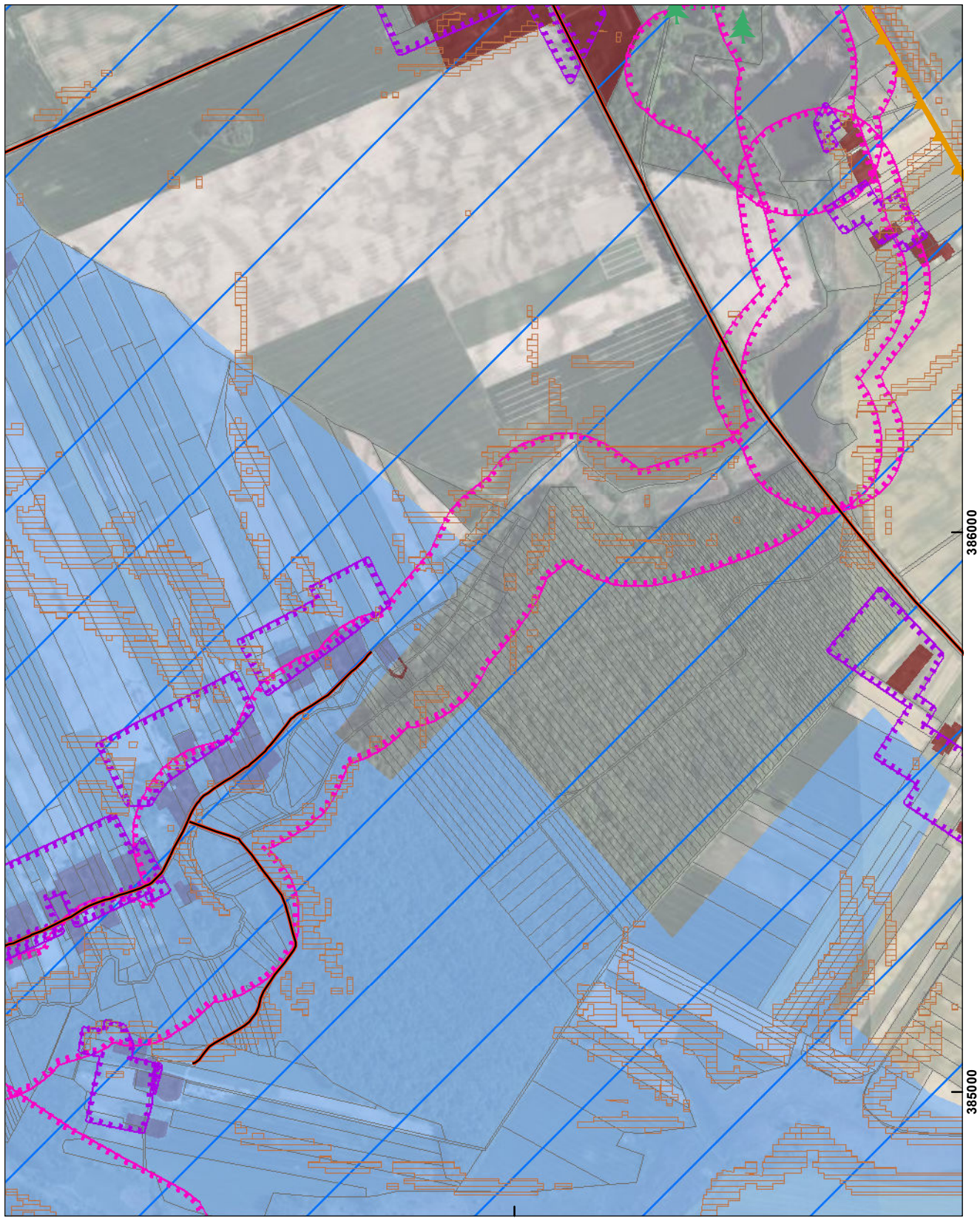
Arkusz 83







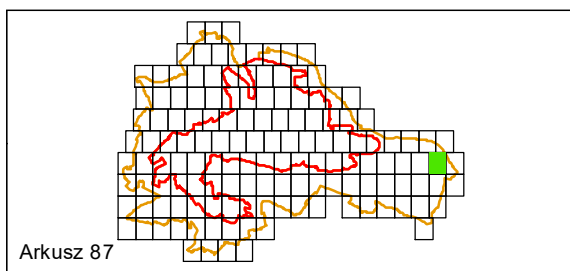





727000

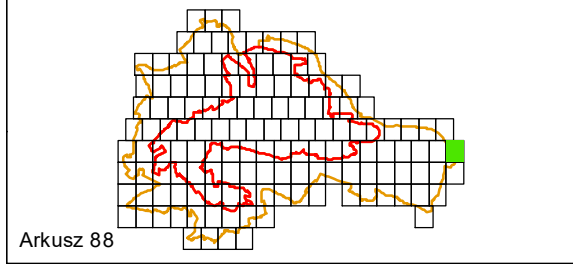
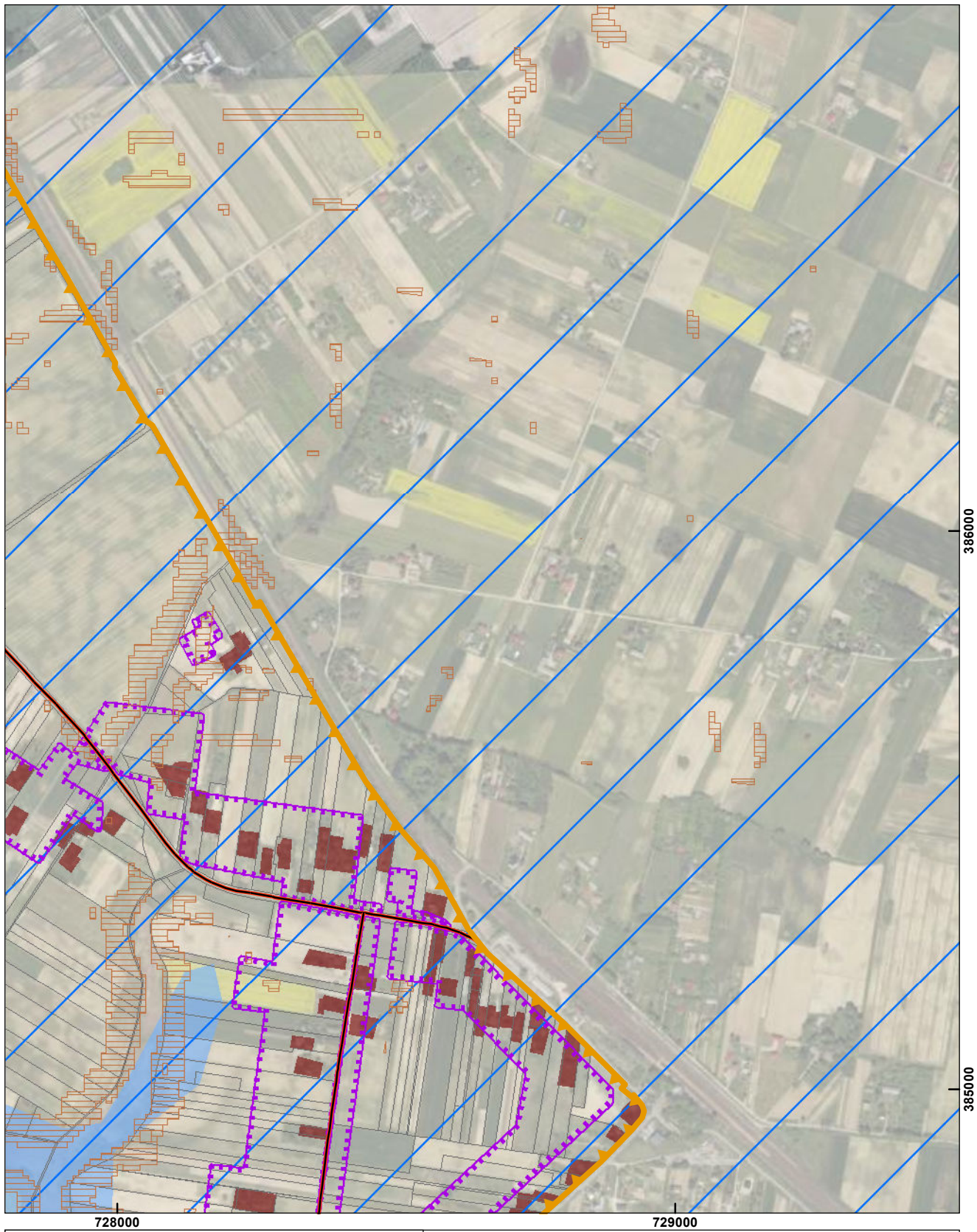
386000


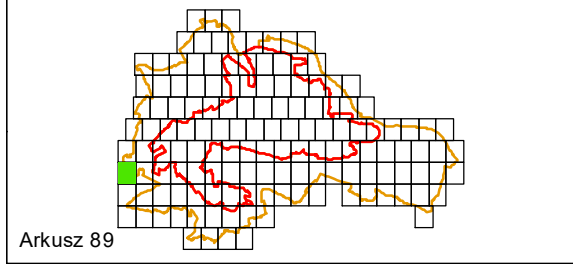
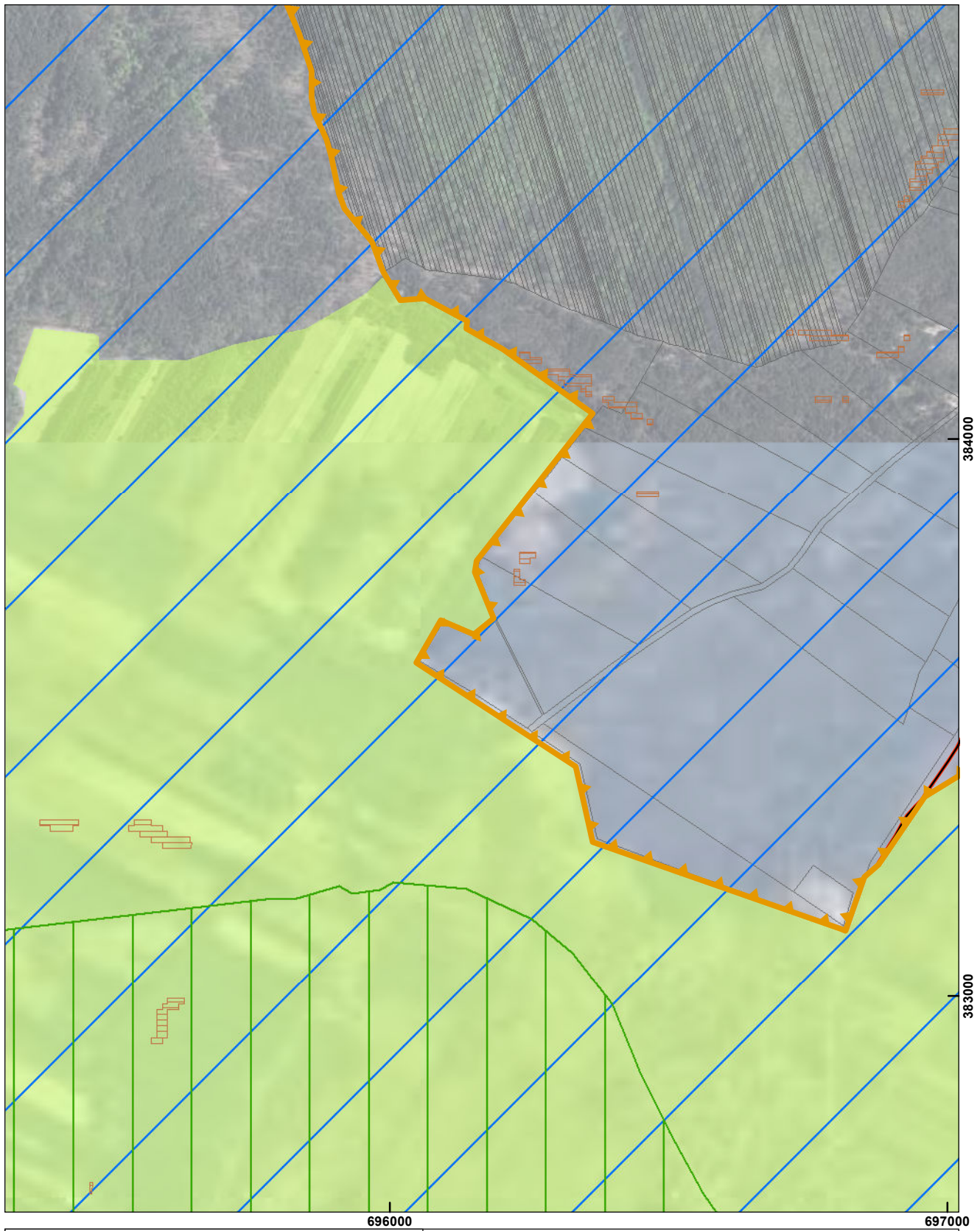
385000

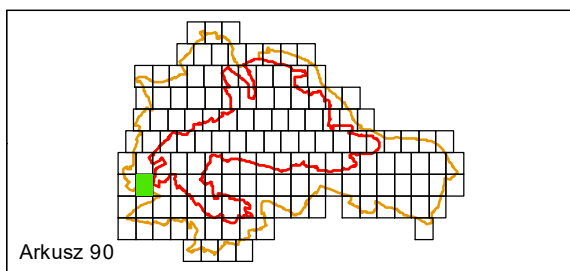
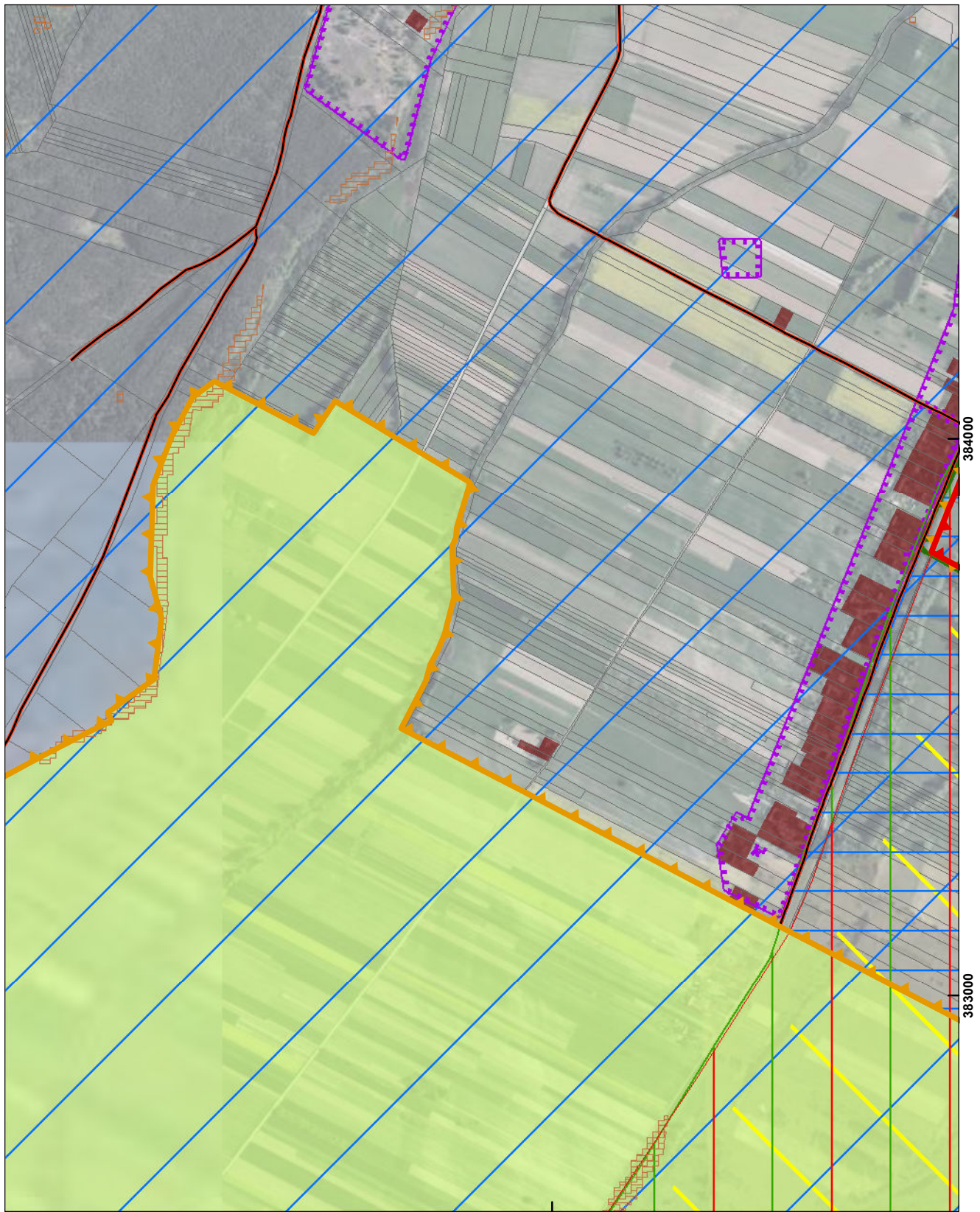


Arkusz 87

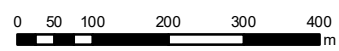


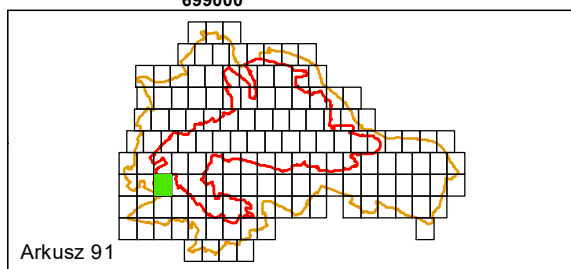


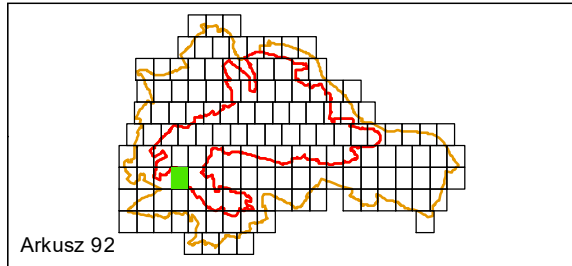
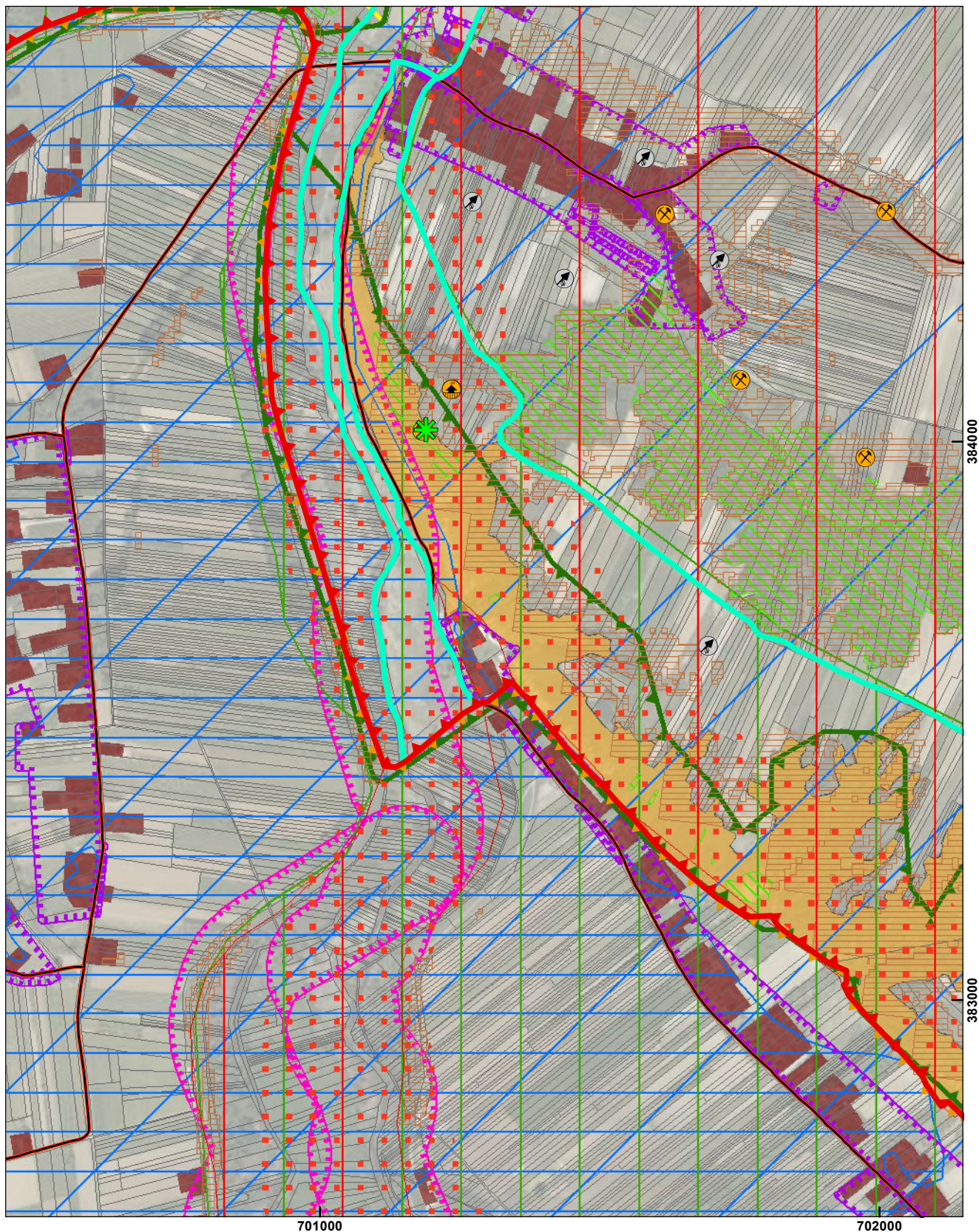



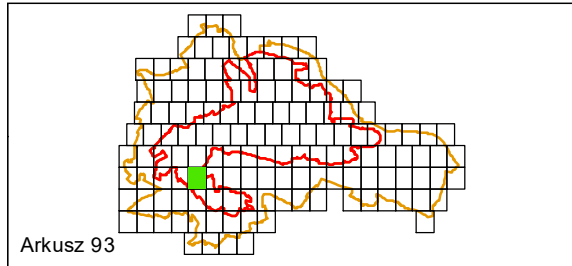
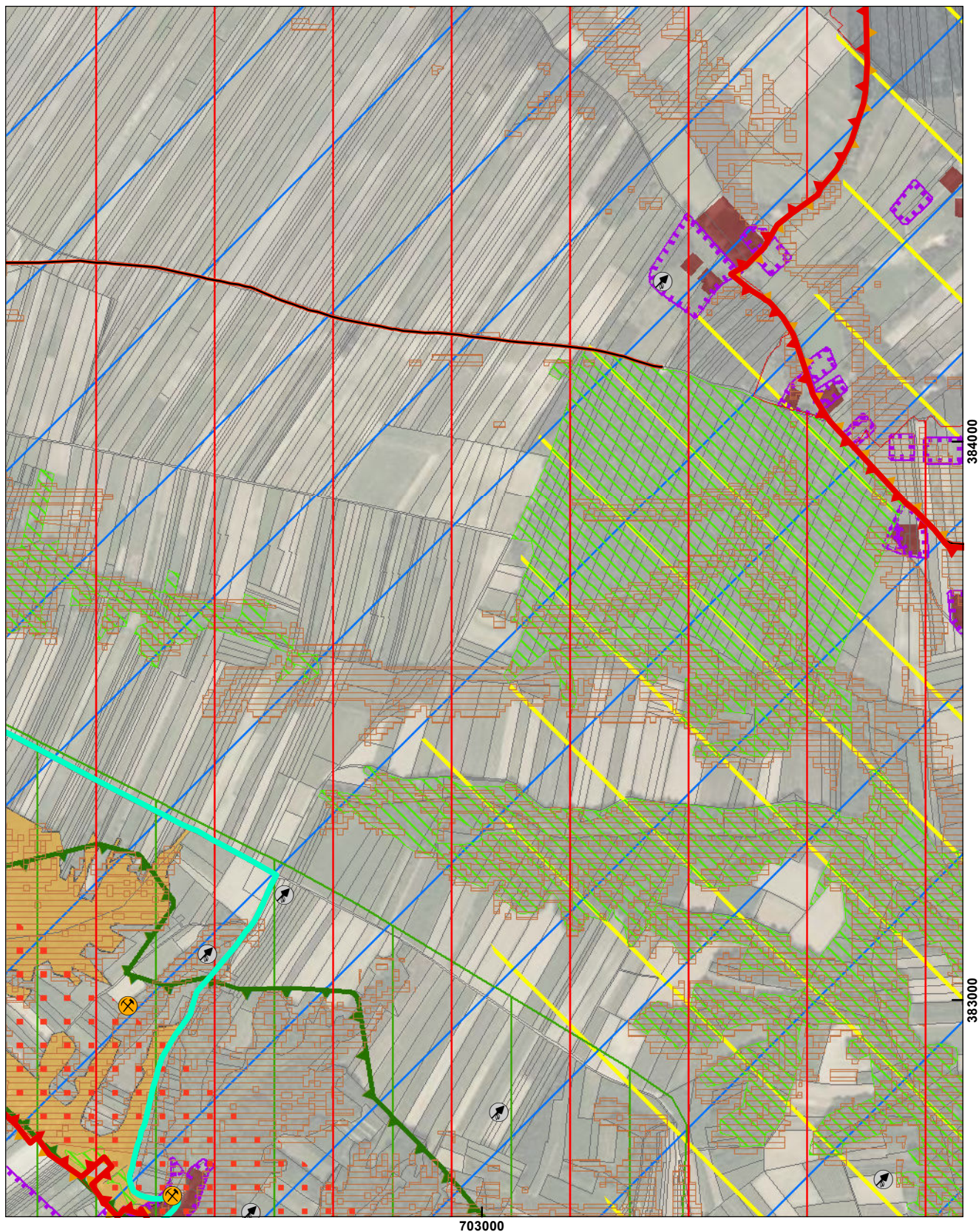


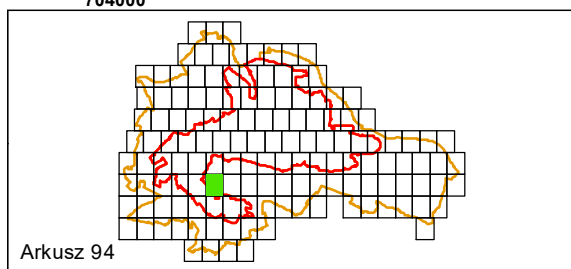
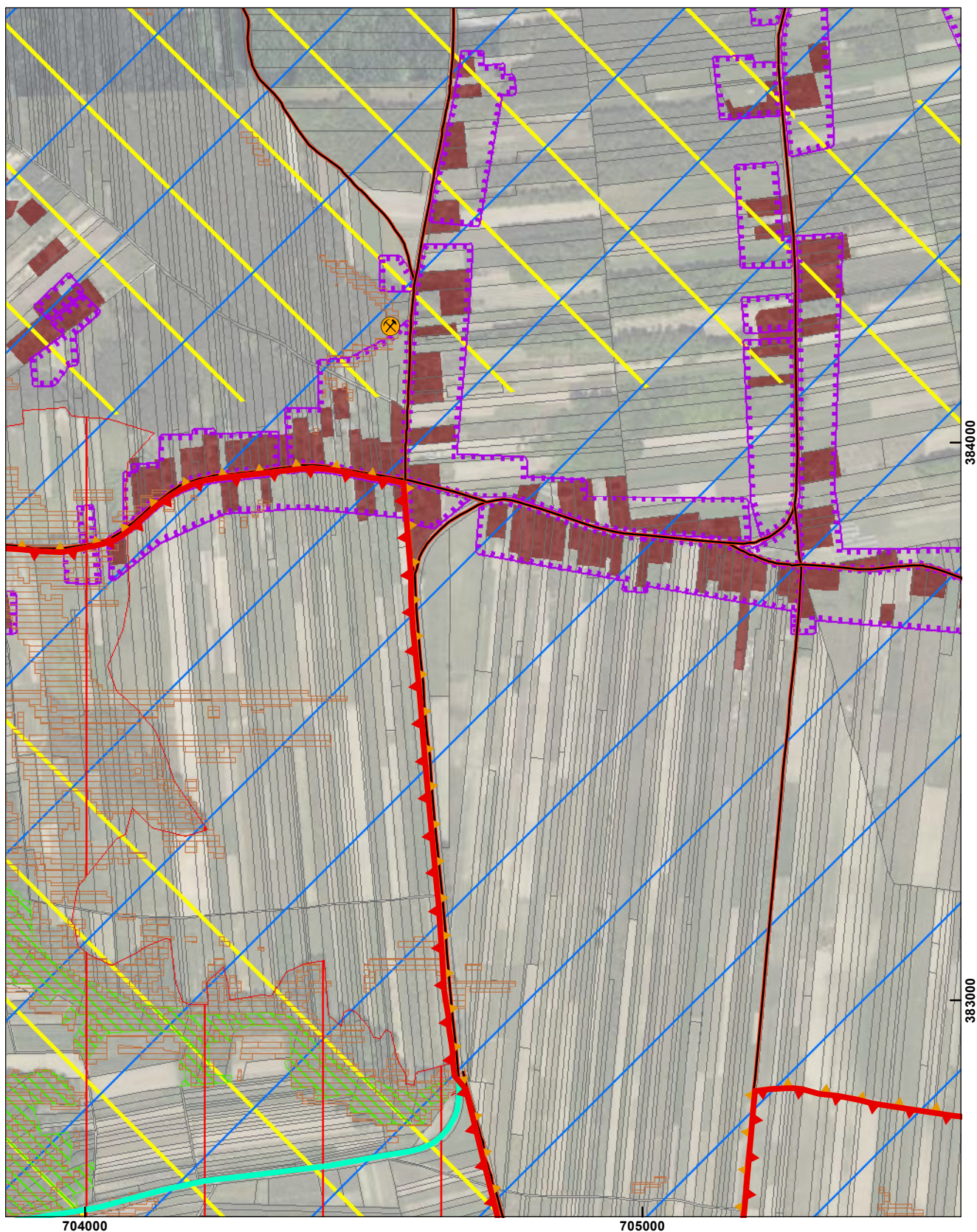
698000

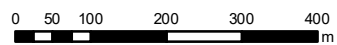
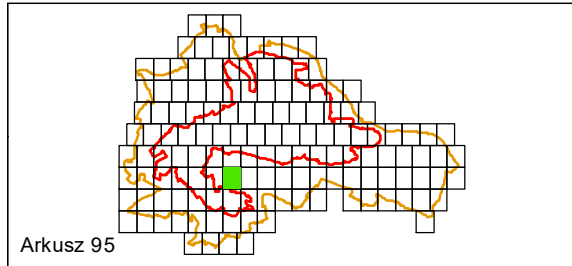



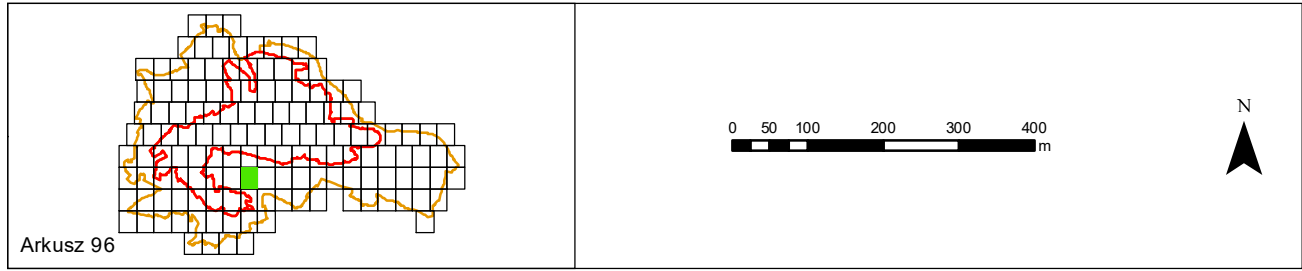
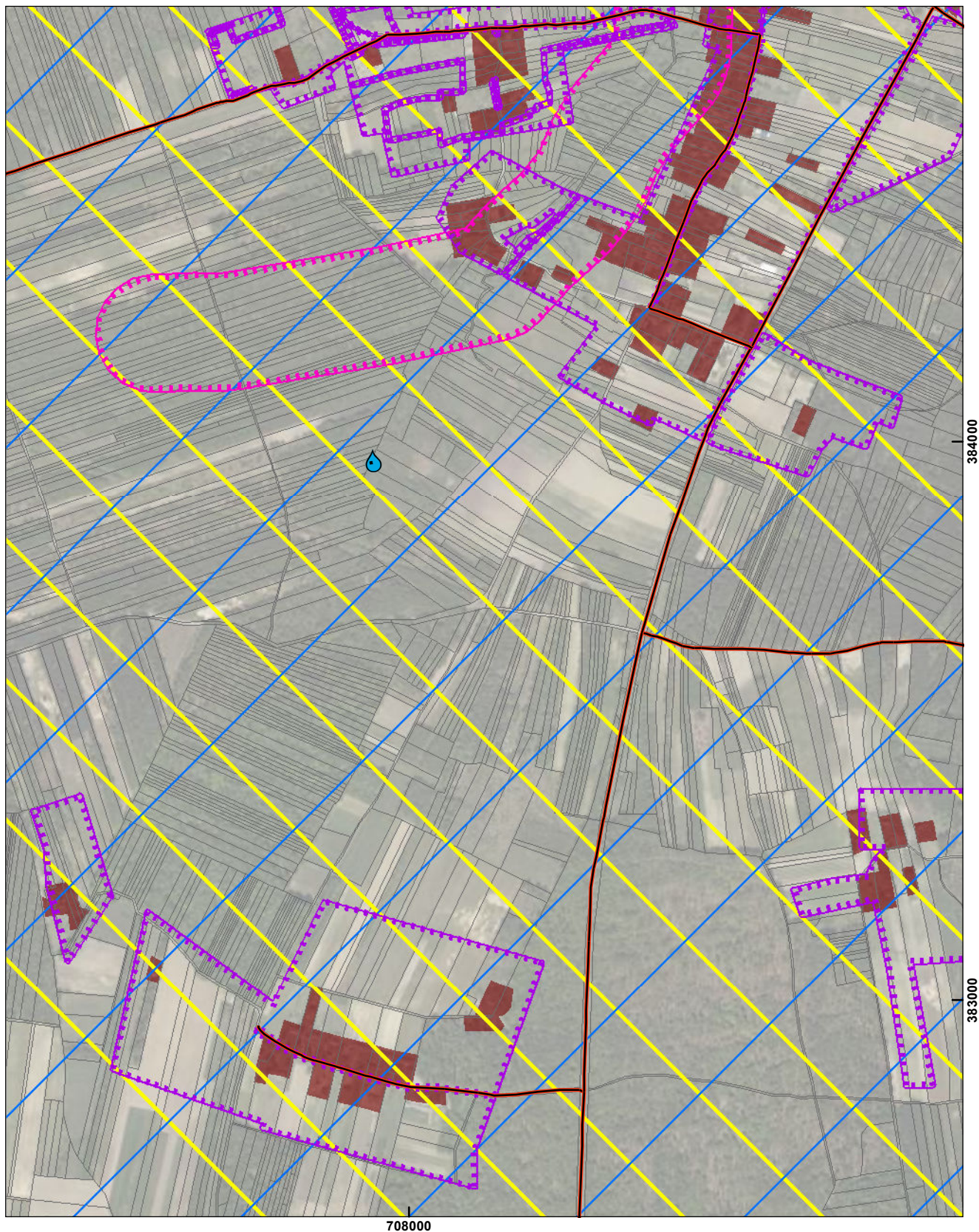


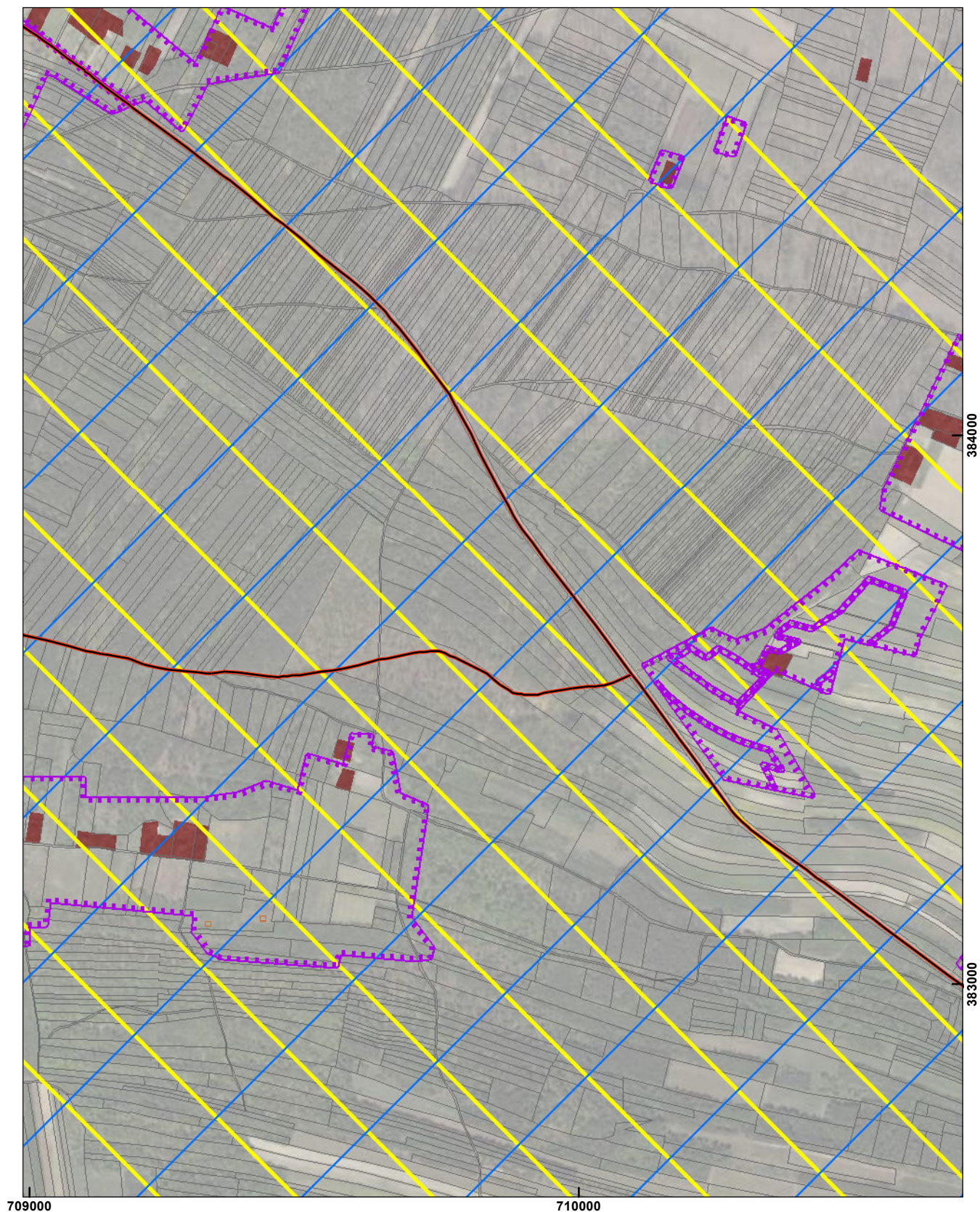










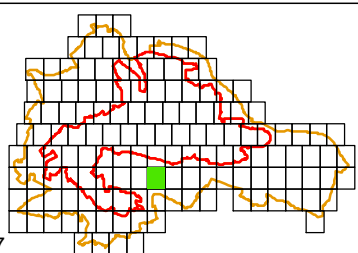


709000

710000

384000

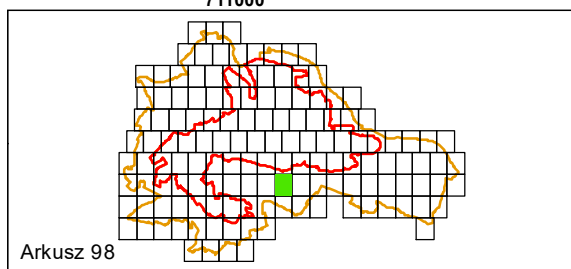
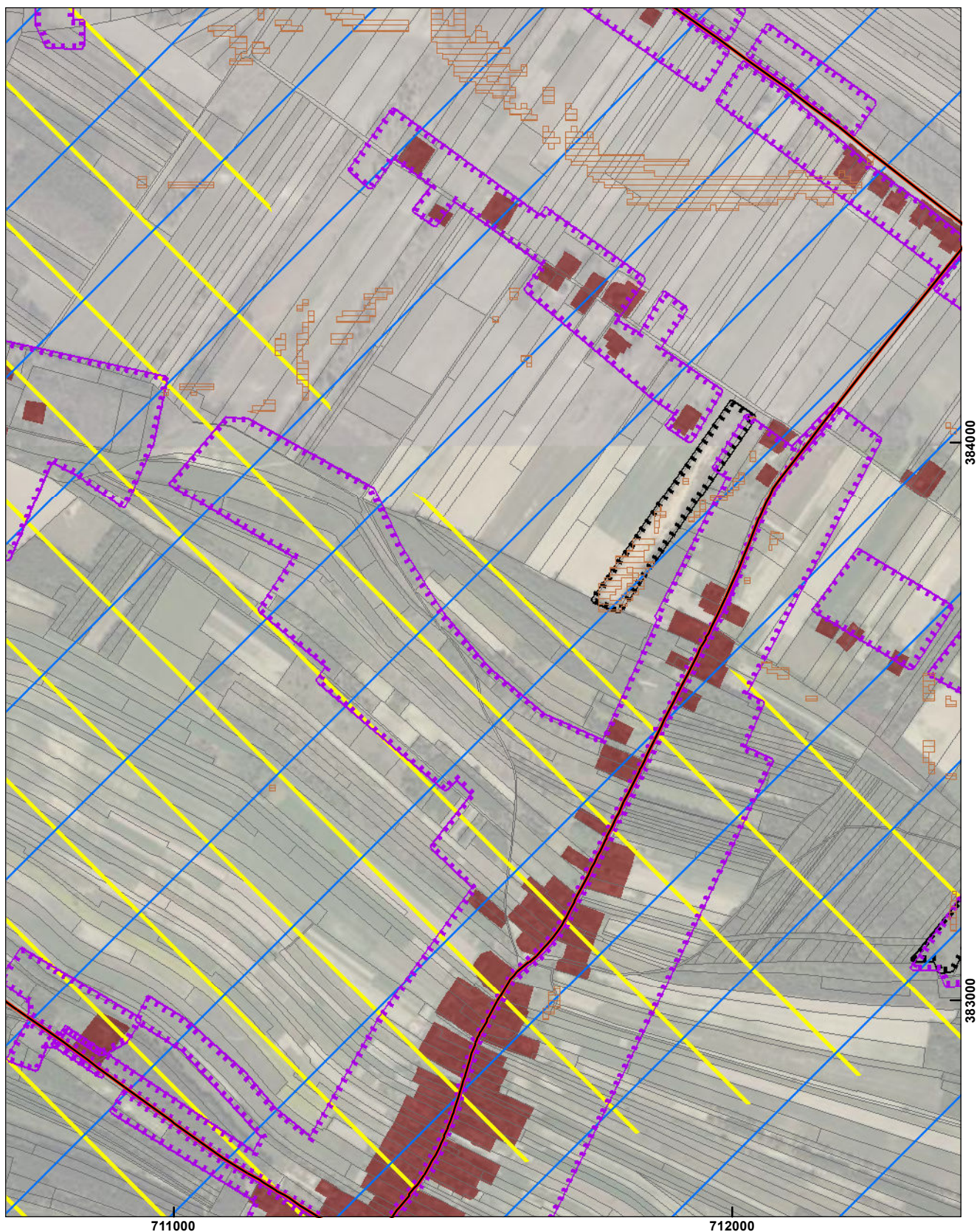
383000

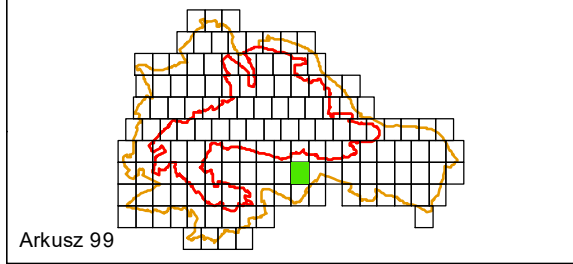
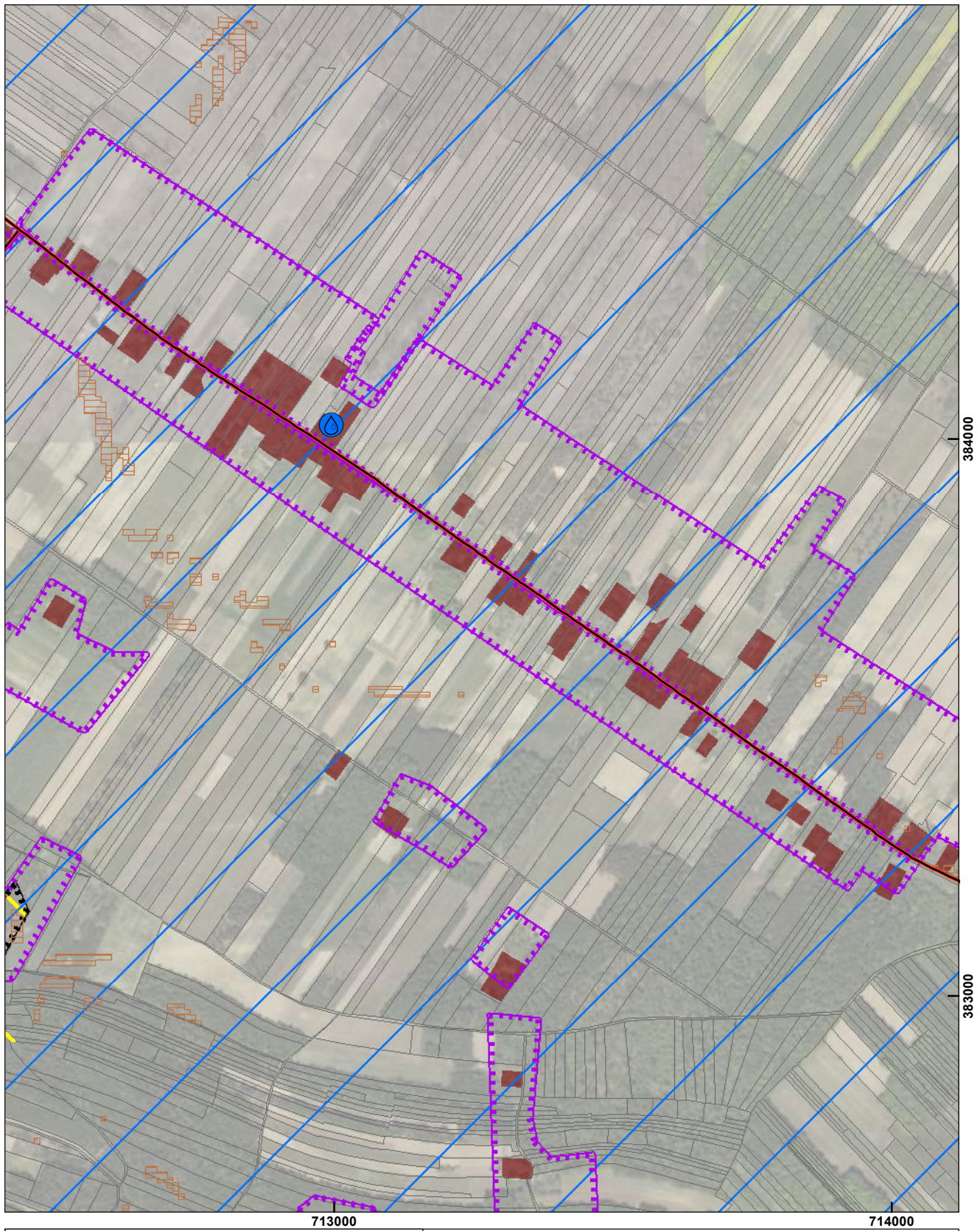


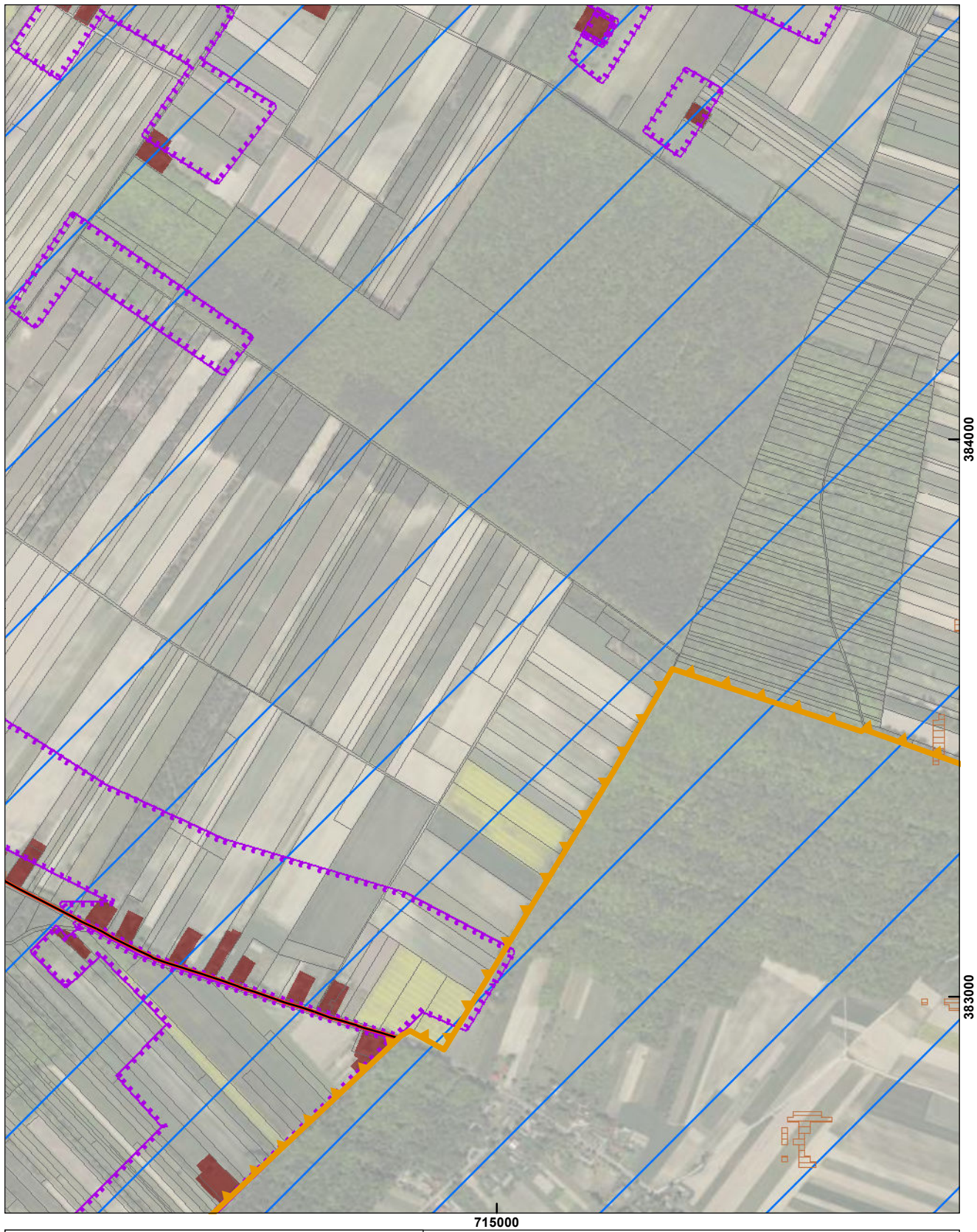
Arkusz 97

0 50 100 200 300 400 m





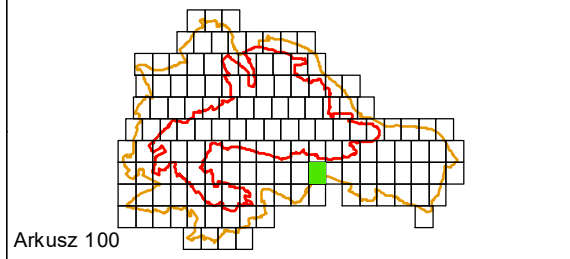




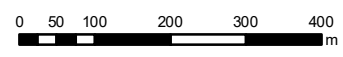
384000

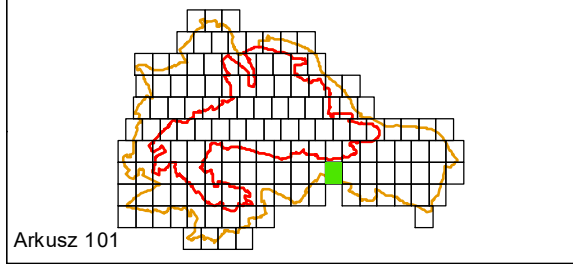
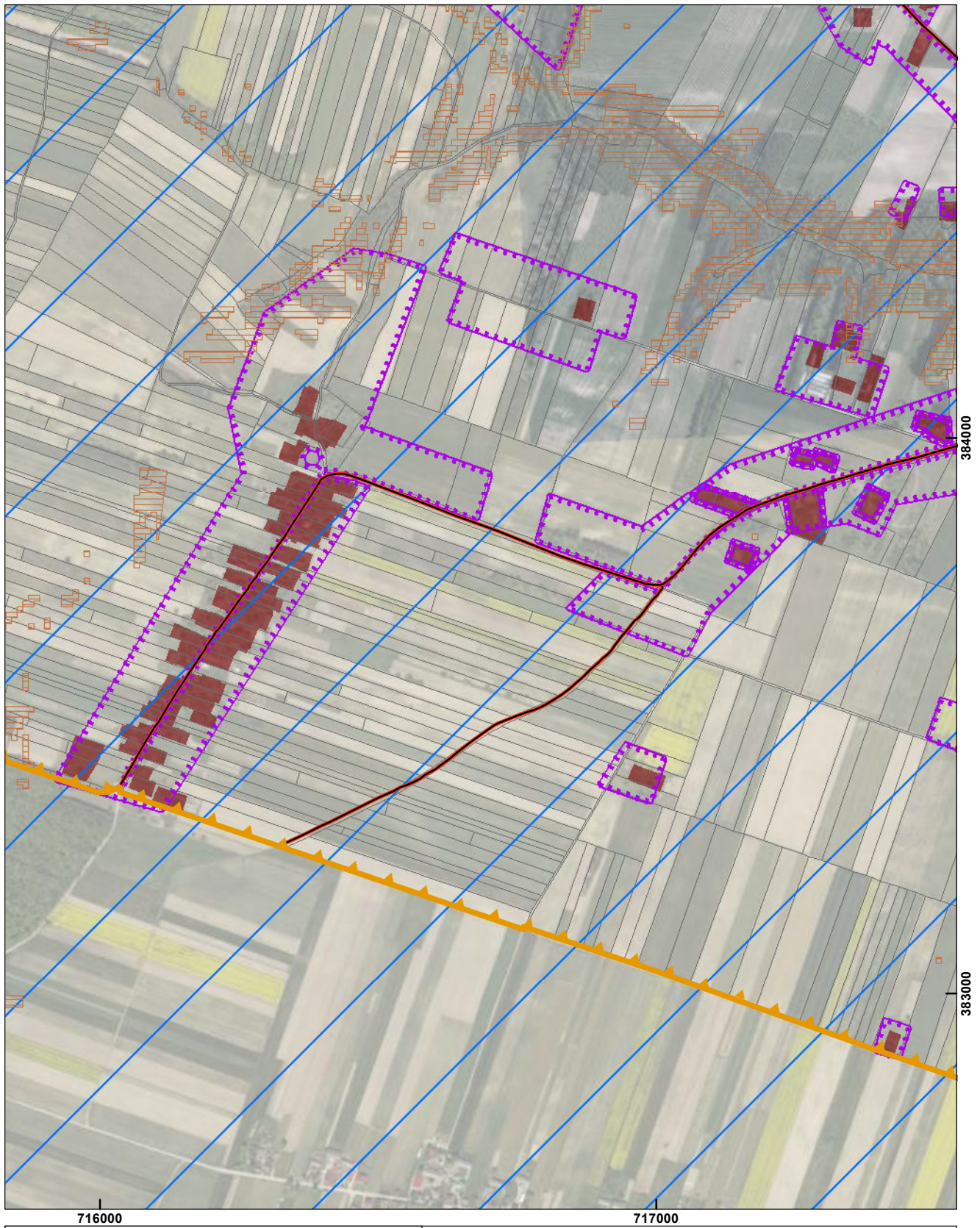
383000

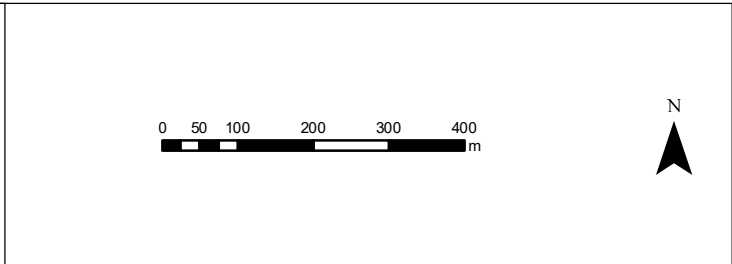
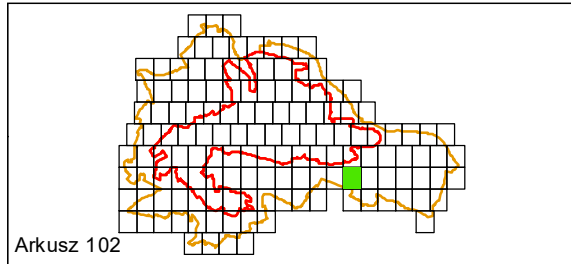
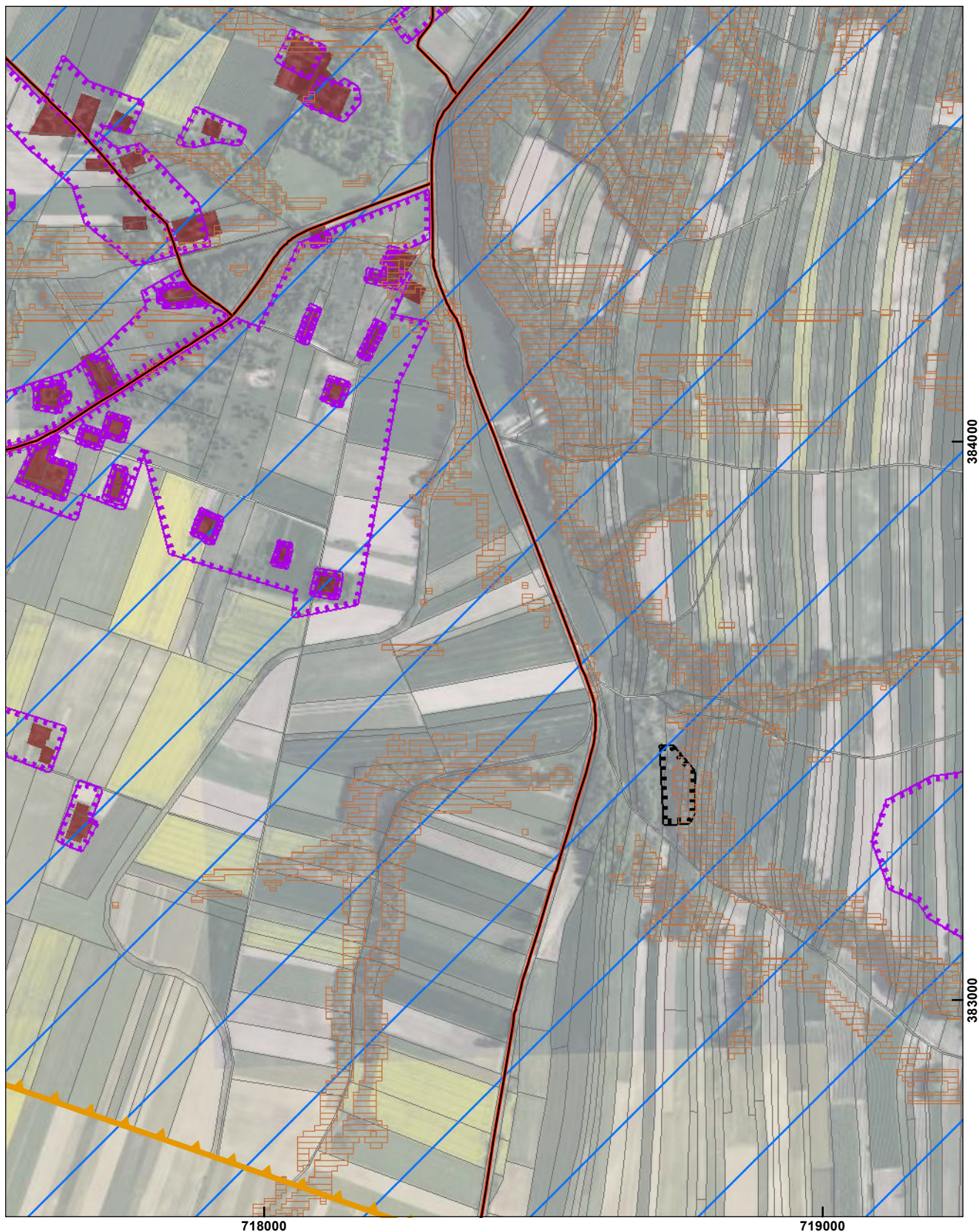
715000

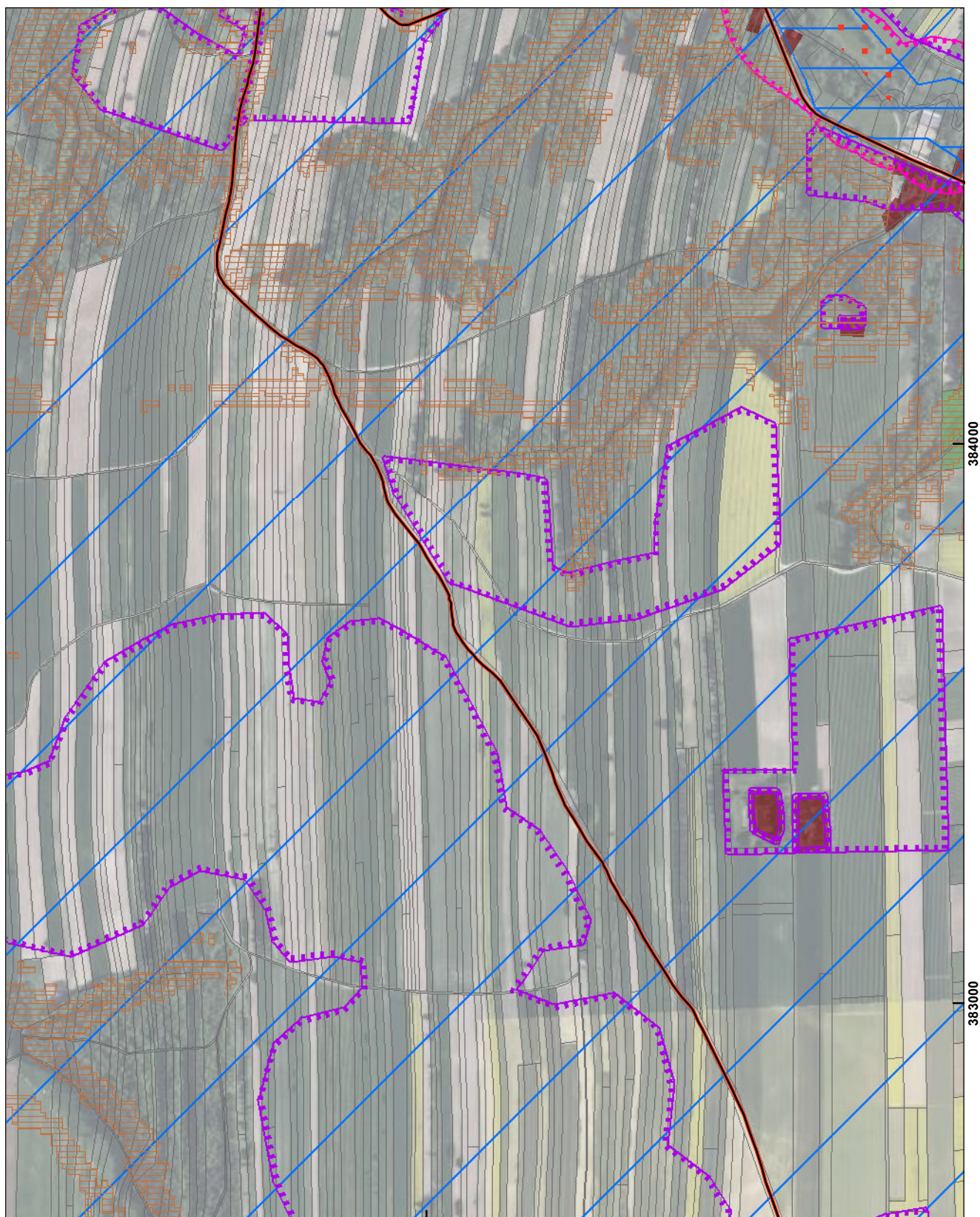


Arkusz 100





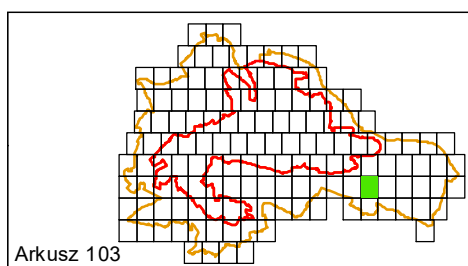




720000

384000


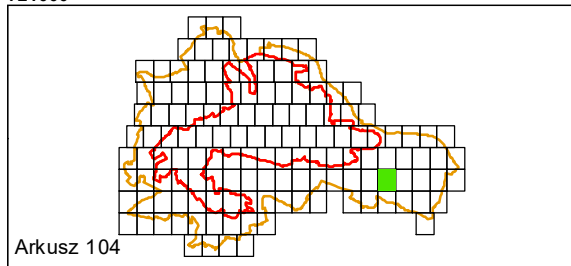

383000

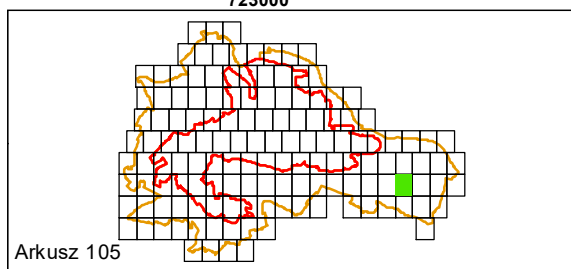
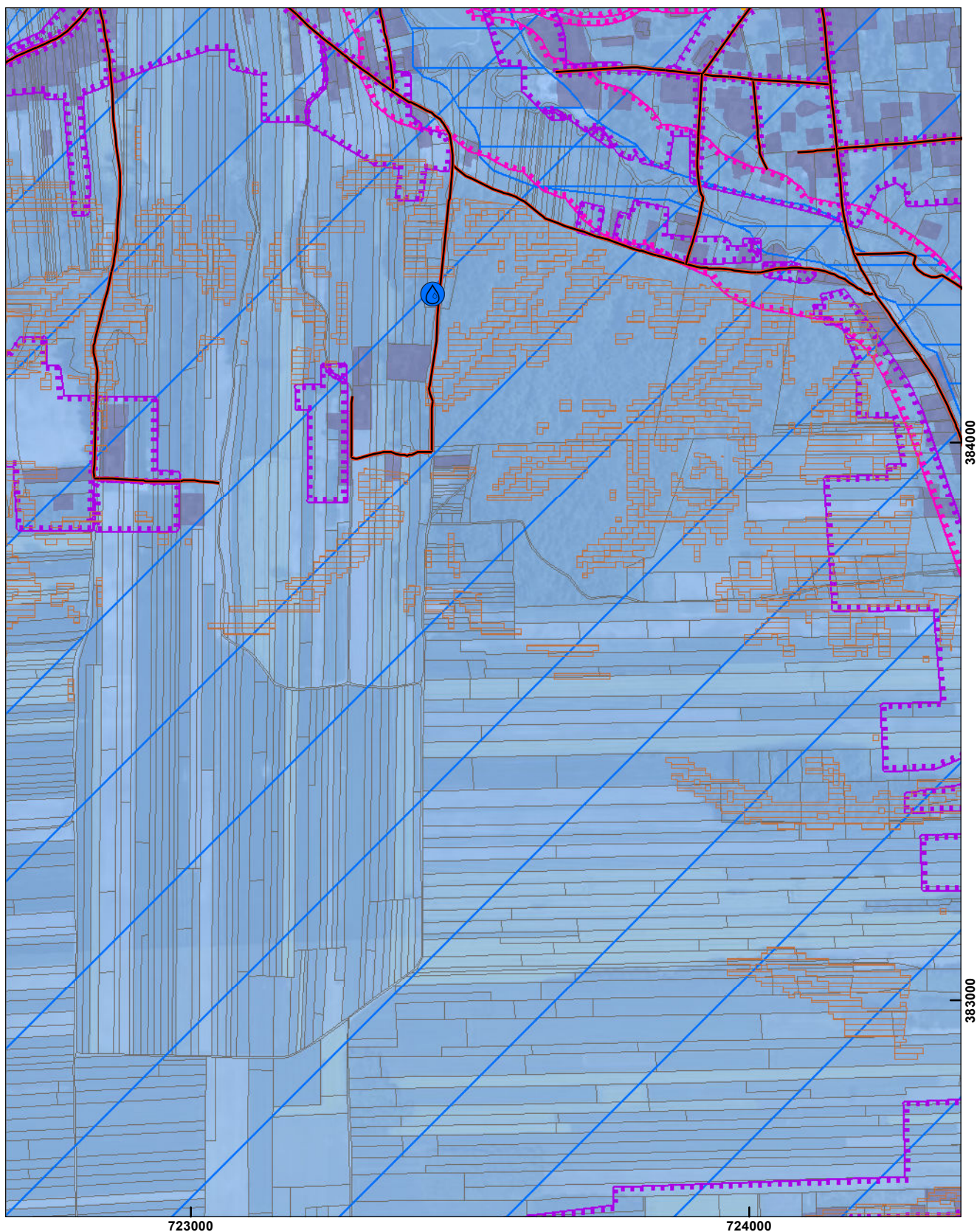


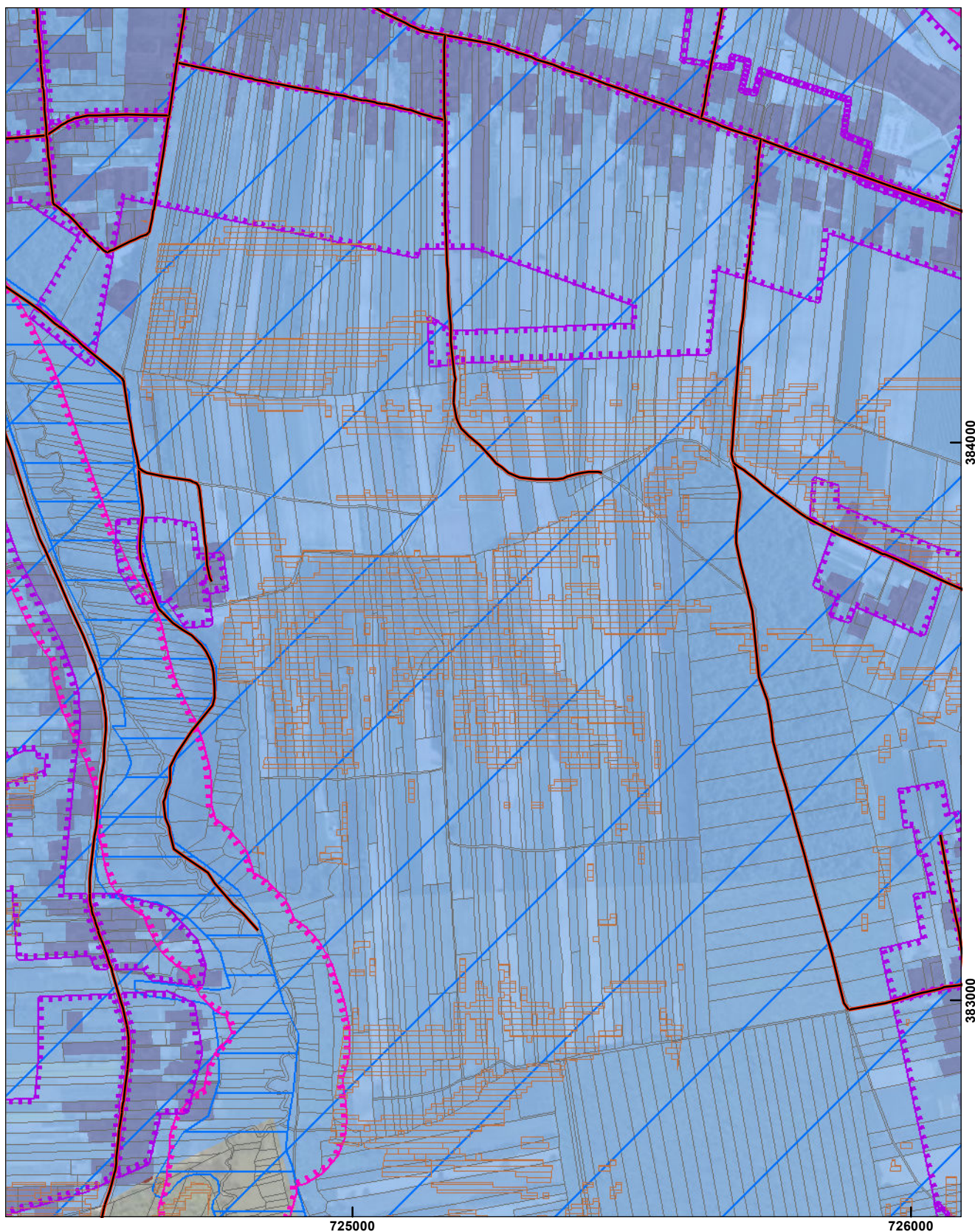
Arkusz 103

0 50 100 200 300 400 m







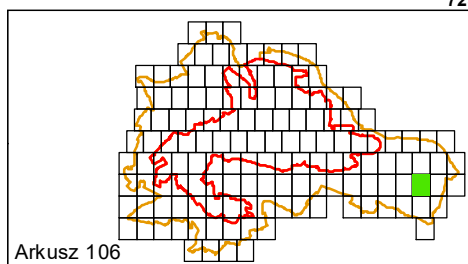


725000

726000

384000

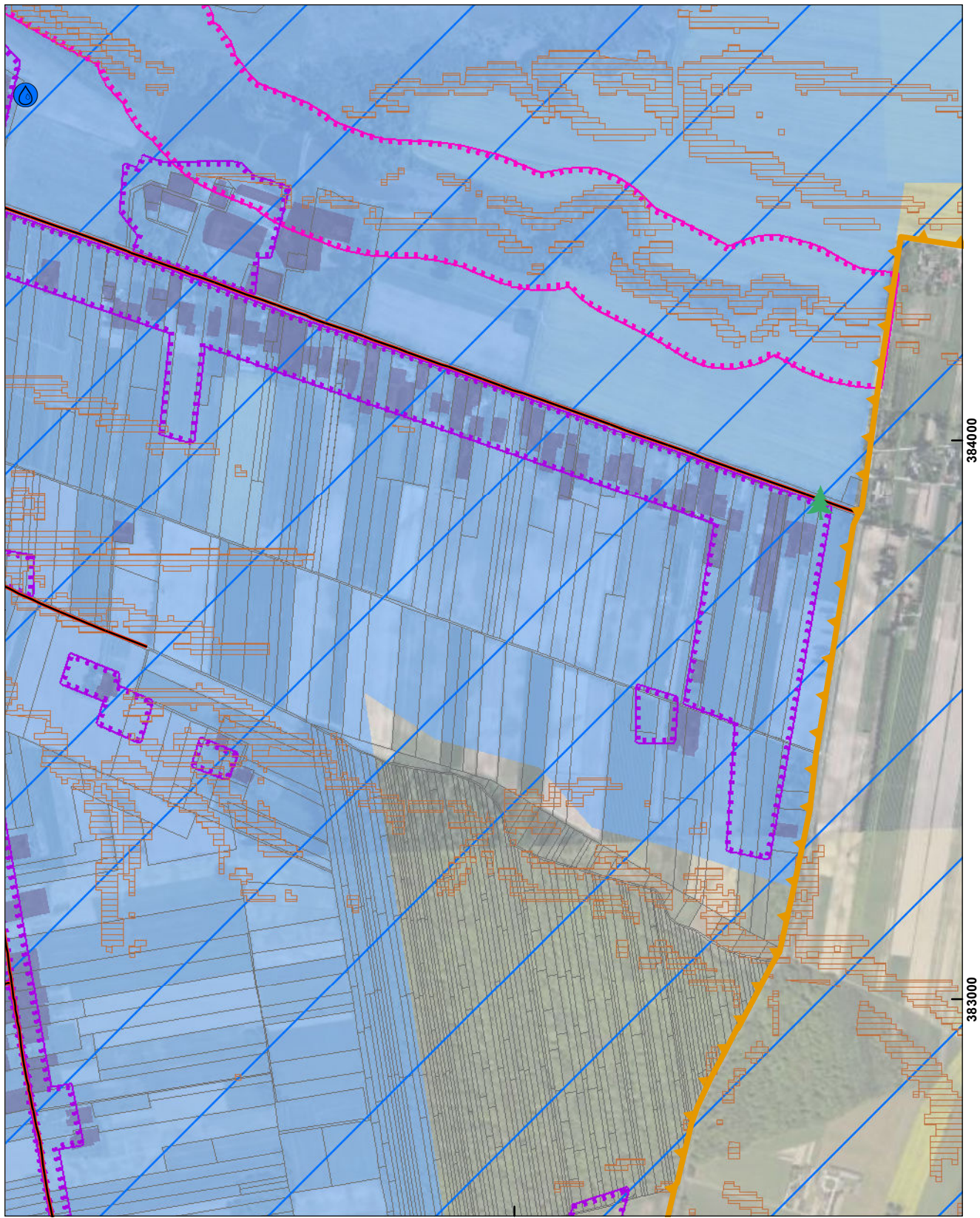
383000



Arkusz 106

0 50 100 200 300 400 m

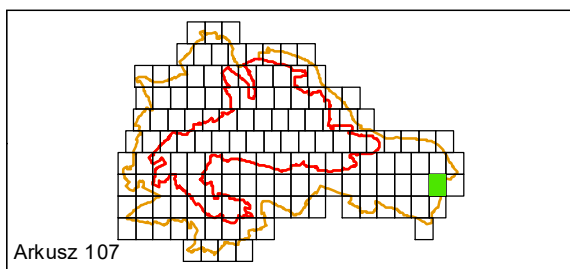




727000

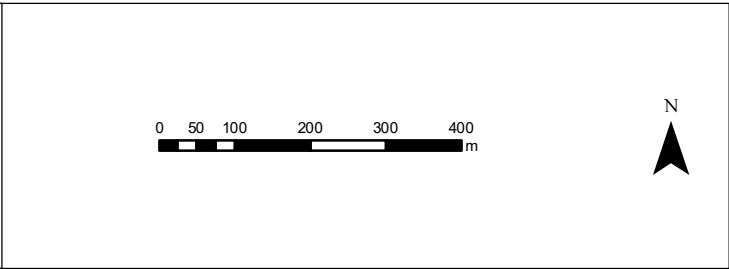
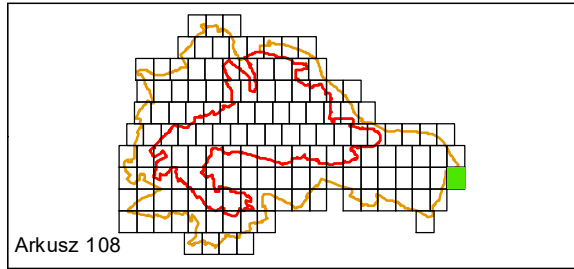
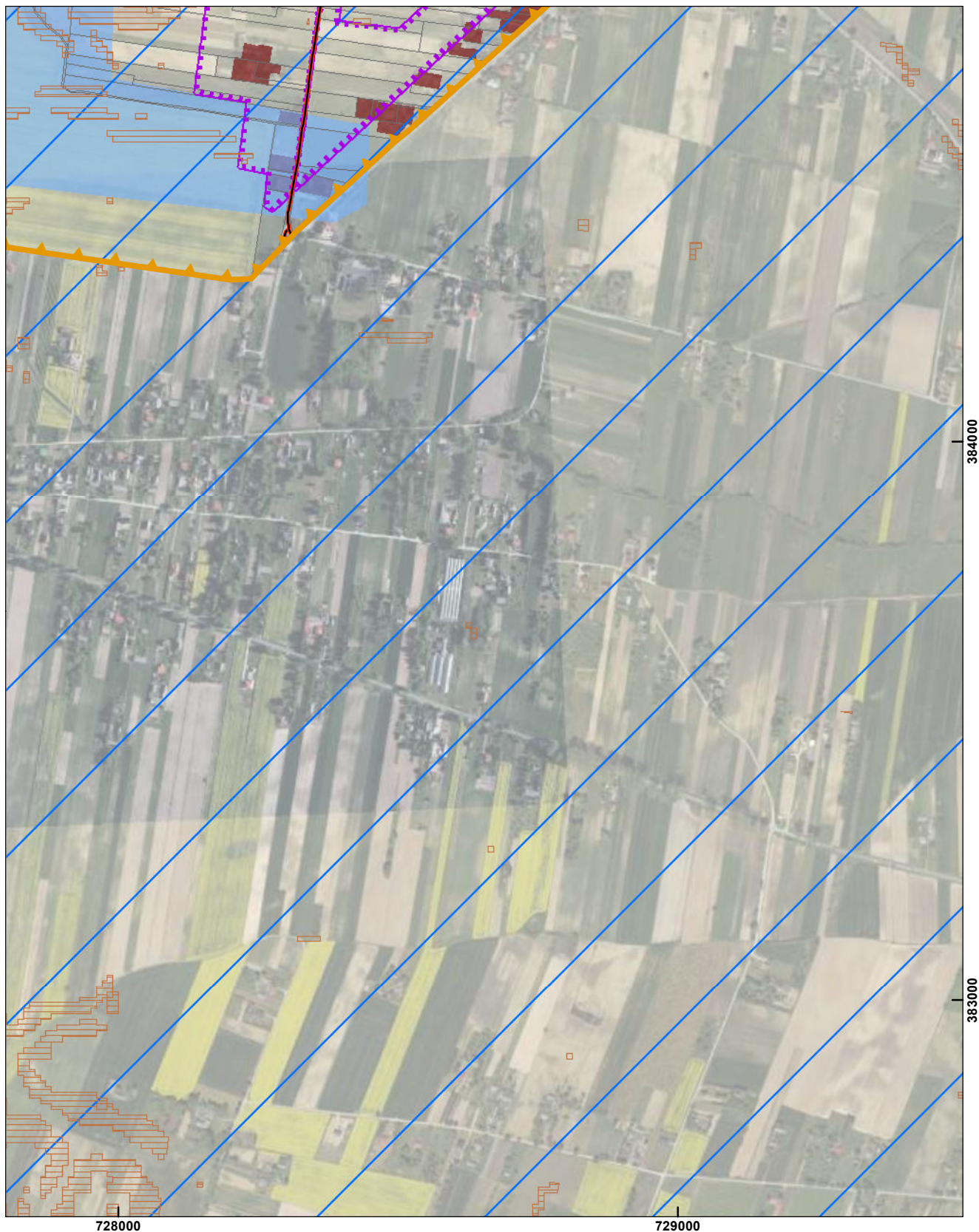
384000

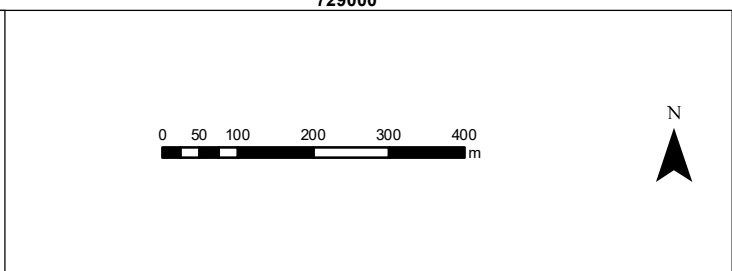
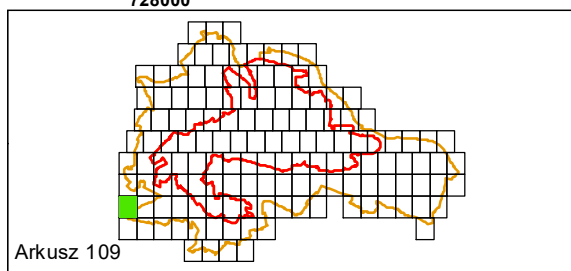
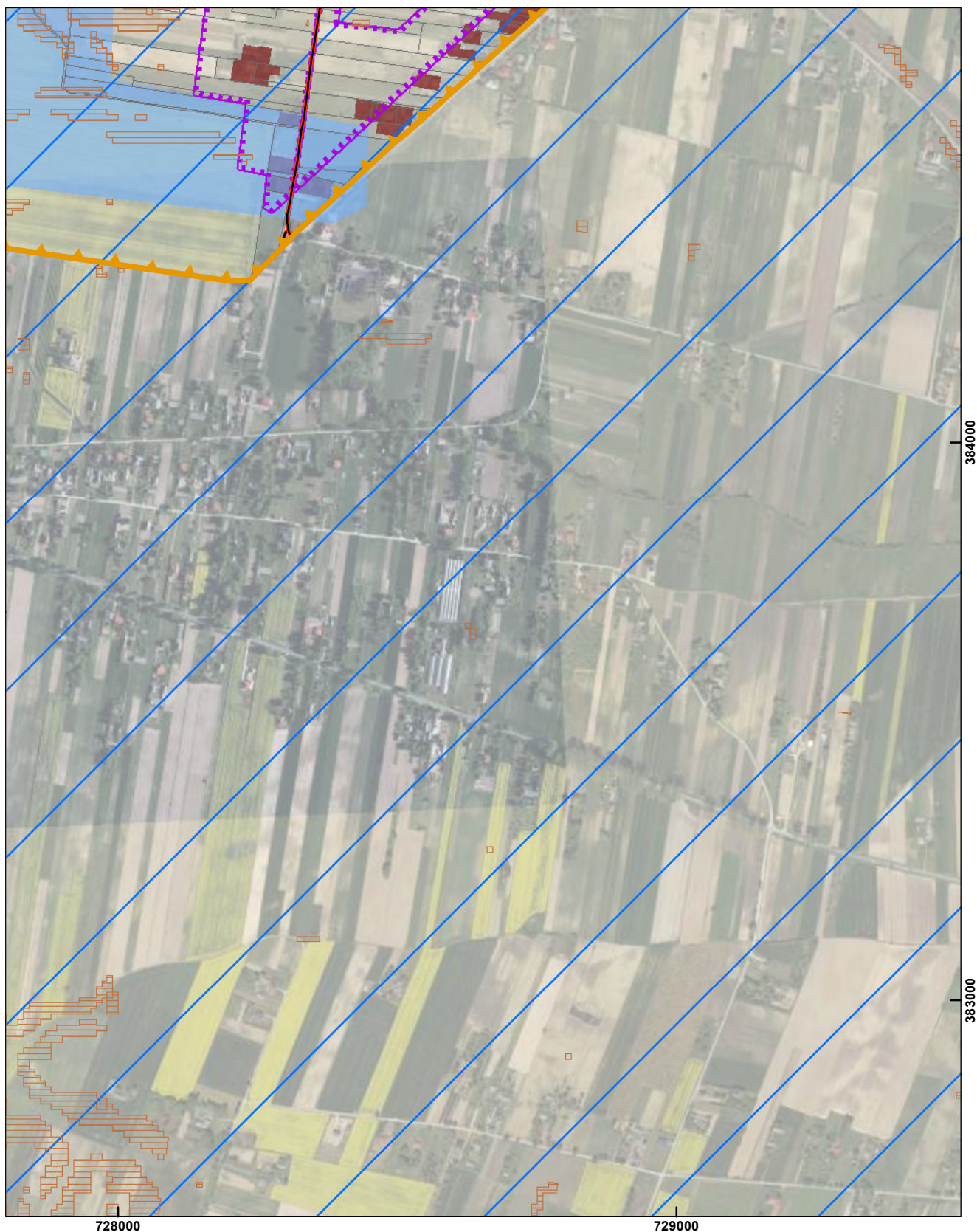
383000

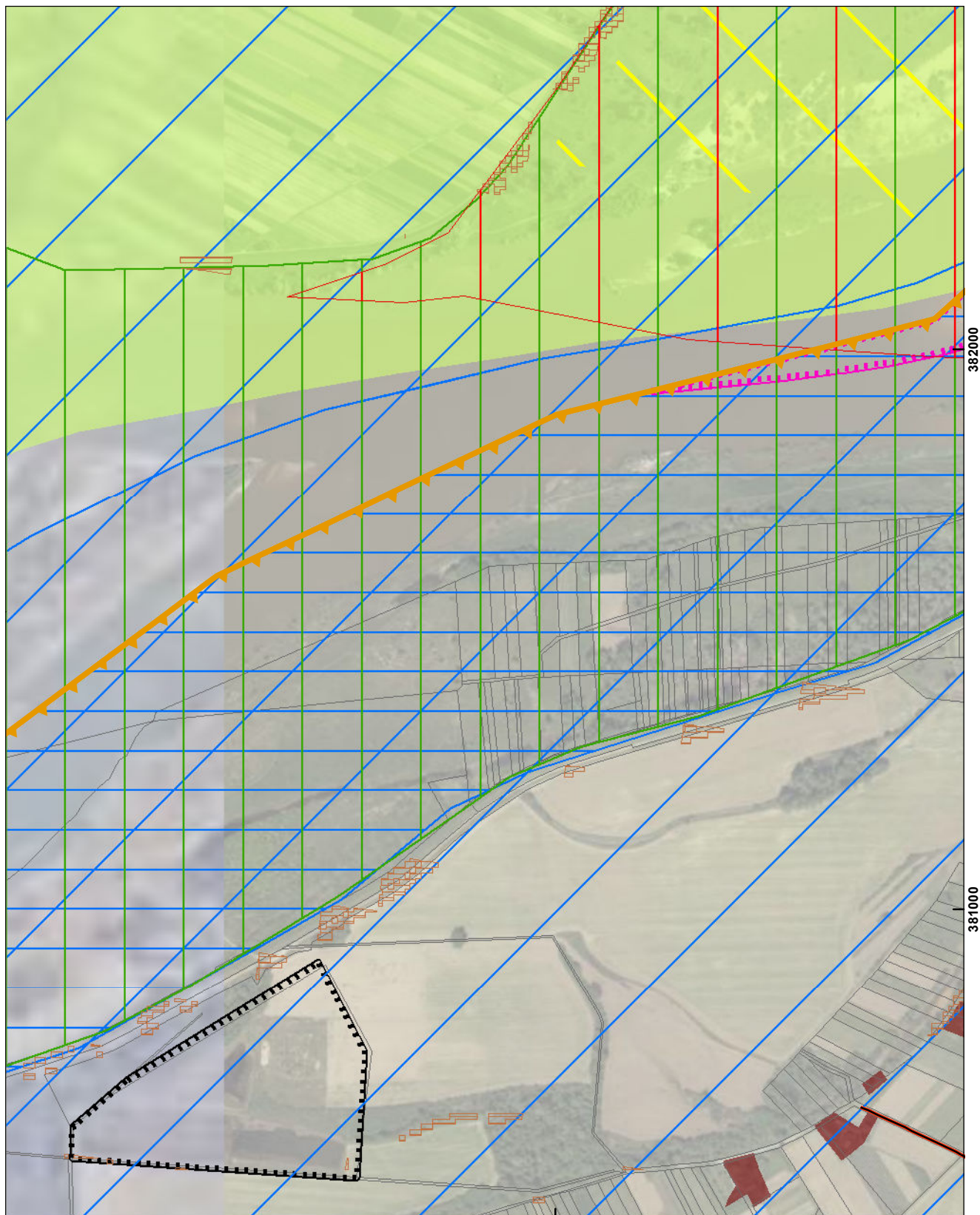


0 50 100 200 300 400 m





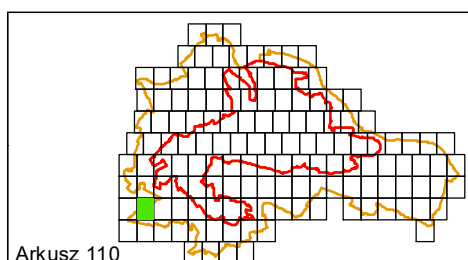




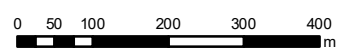
698000

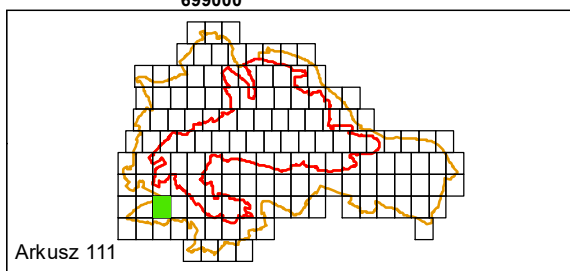
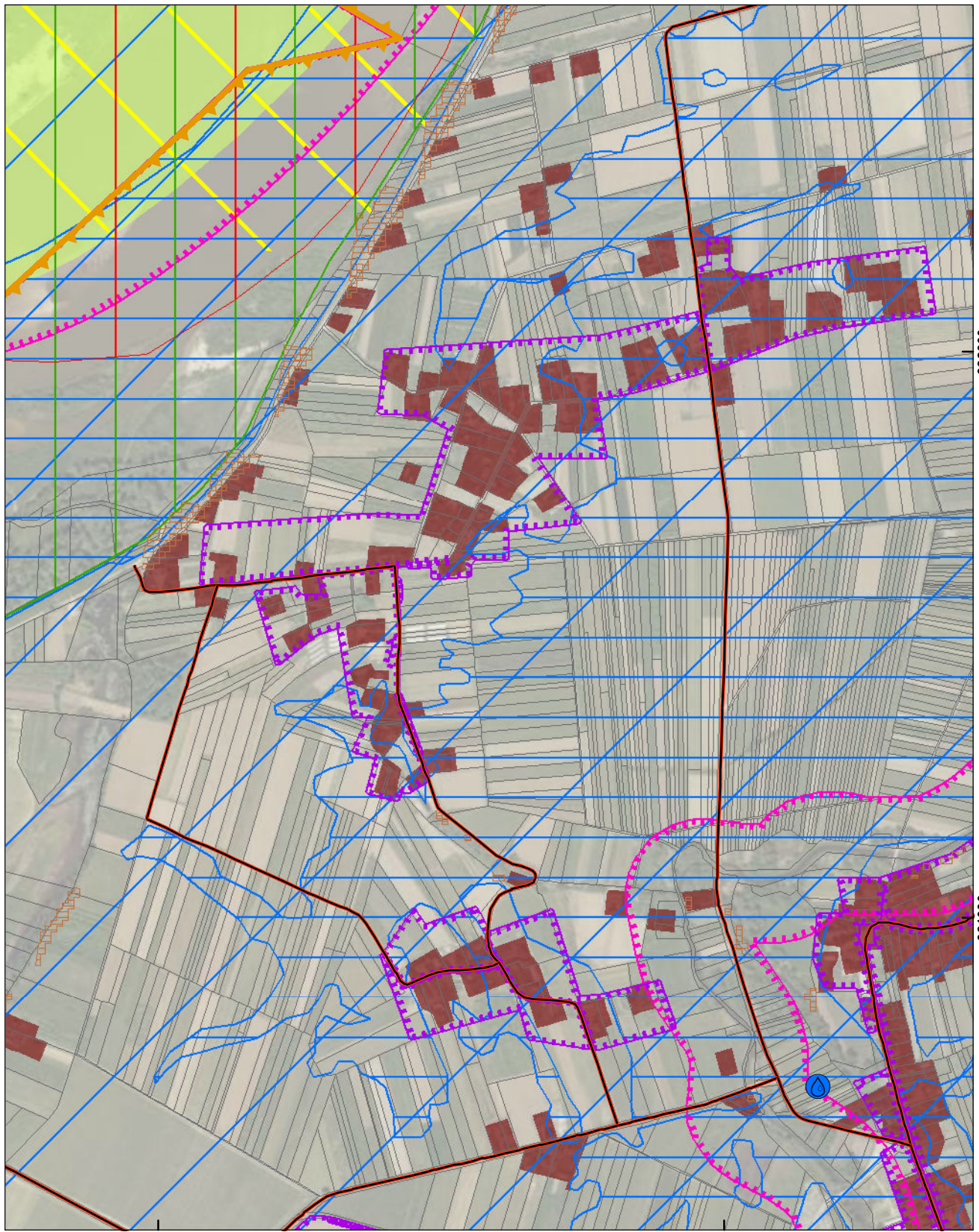
382000

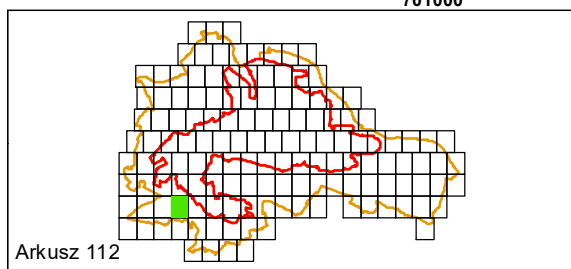
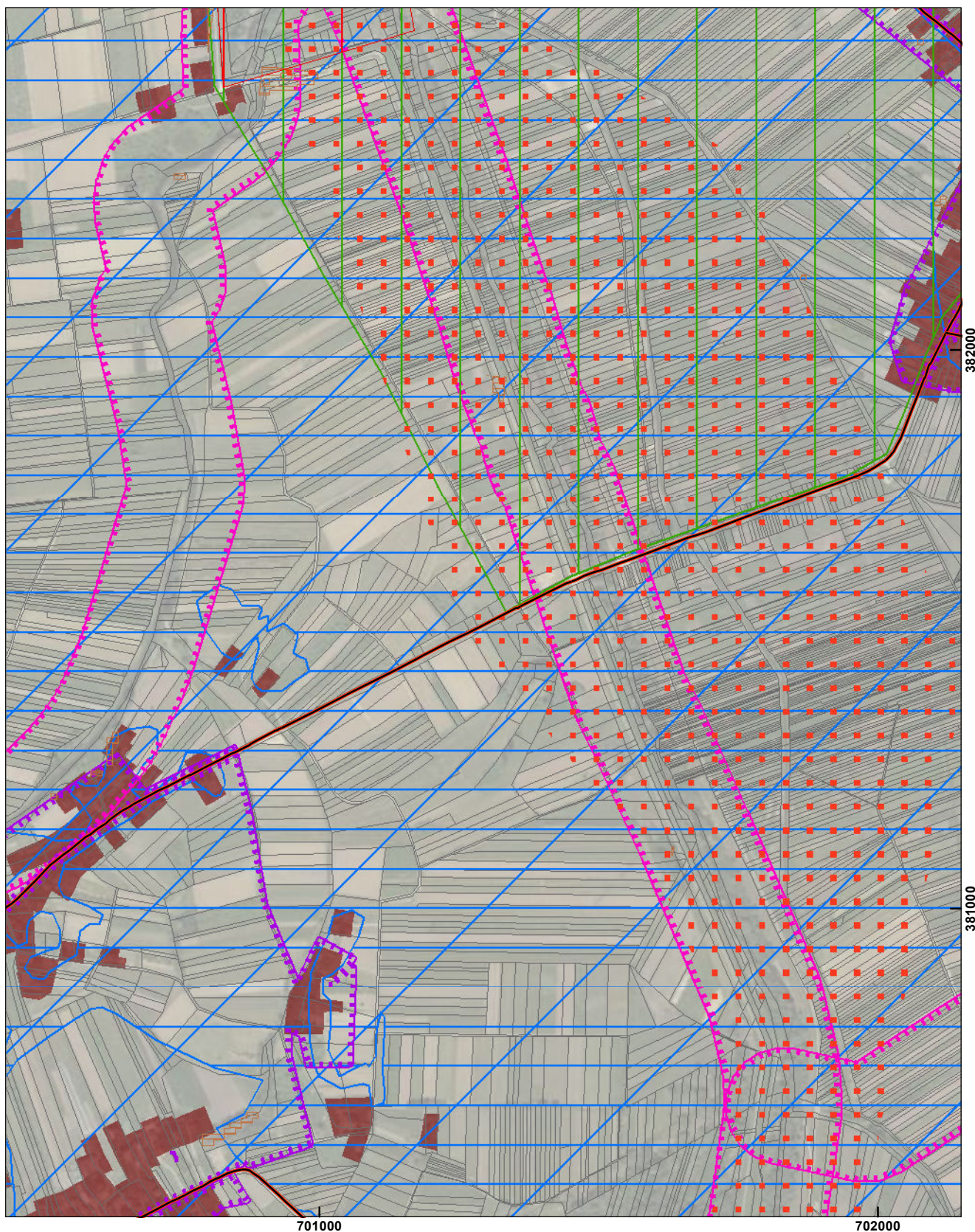
381000

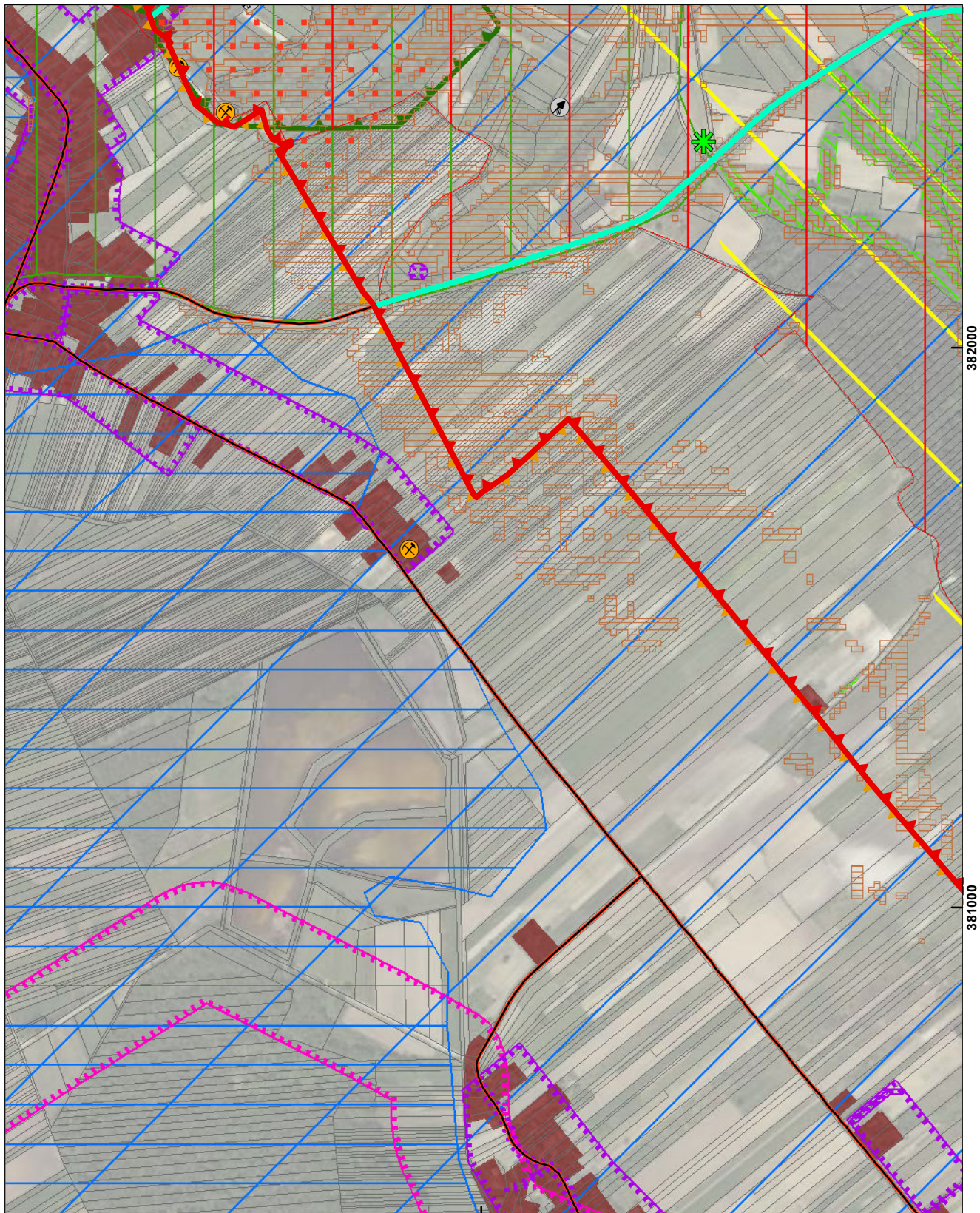


Arkusz 110





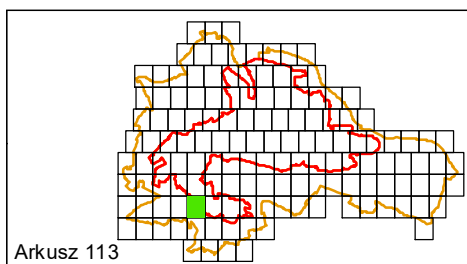




703000

382000

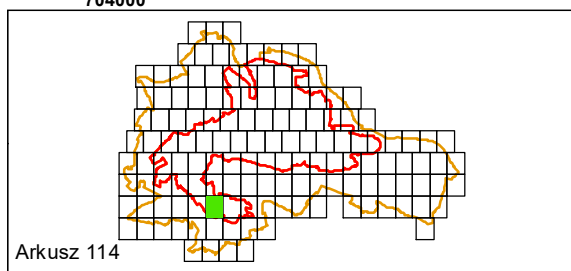
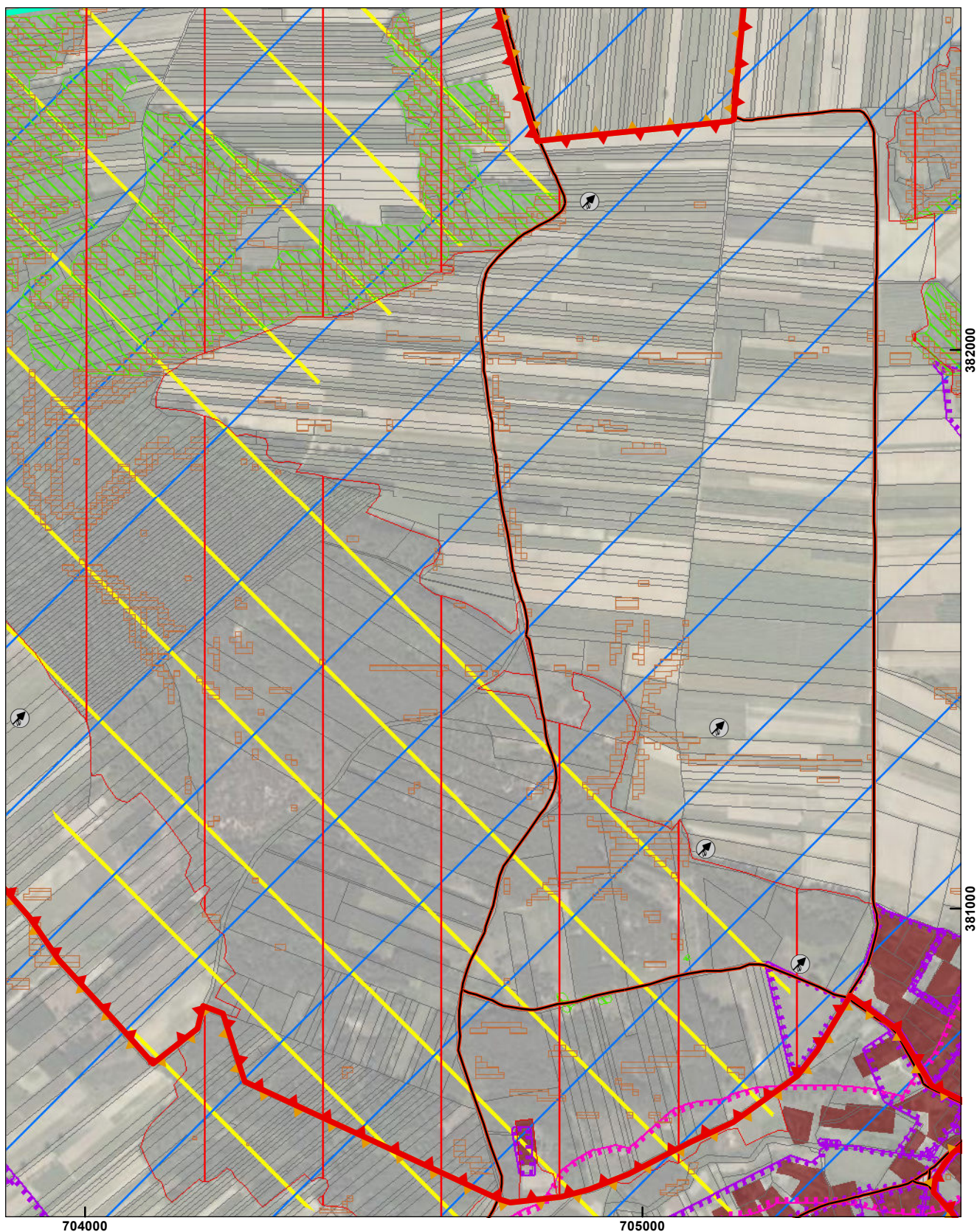
381000

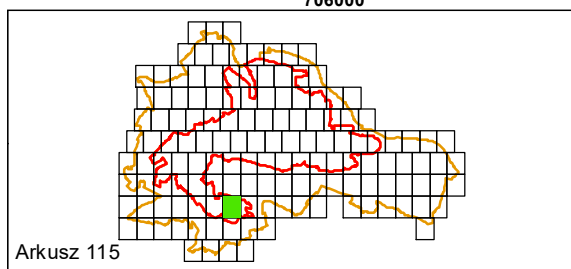
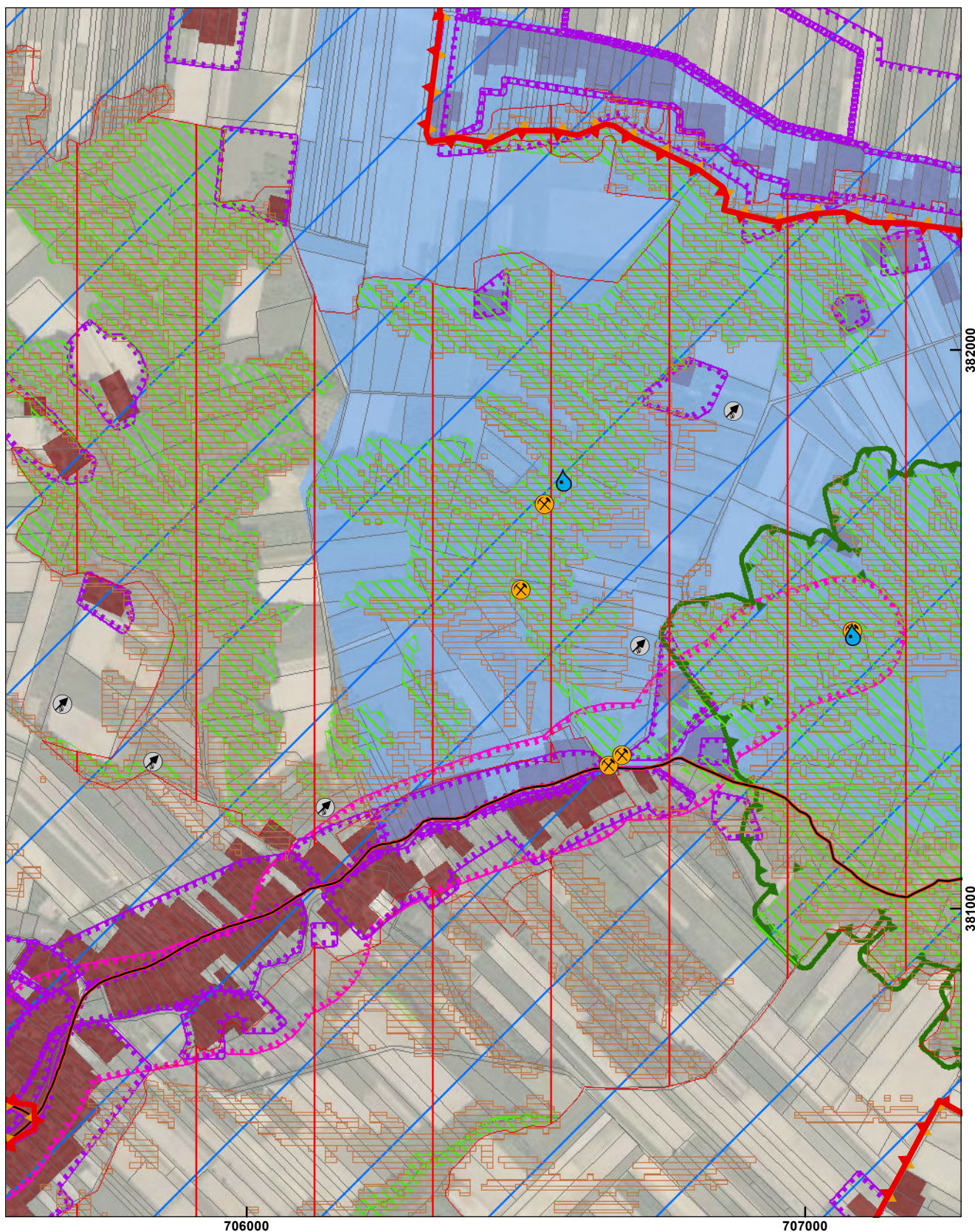


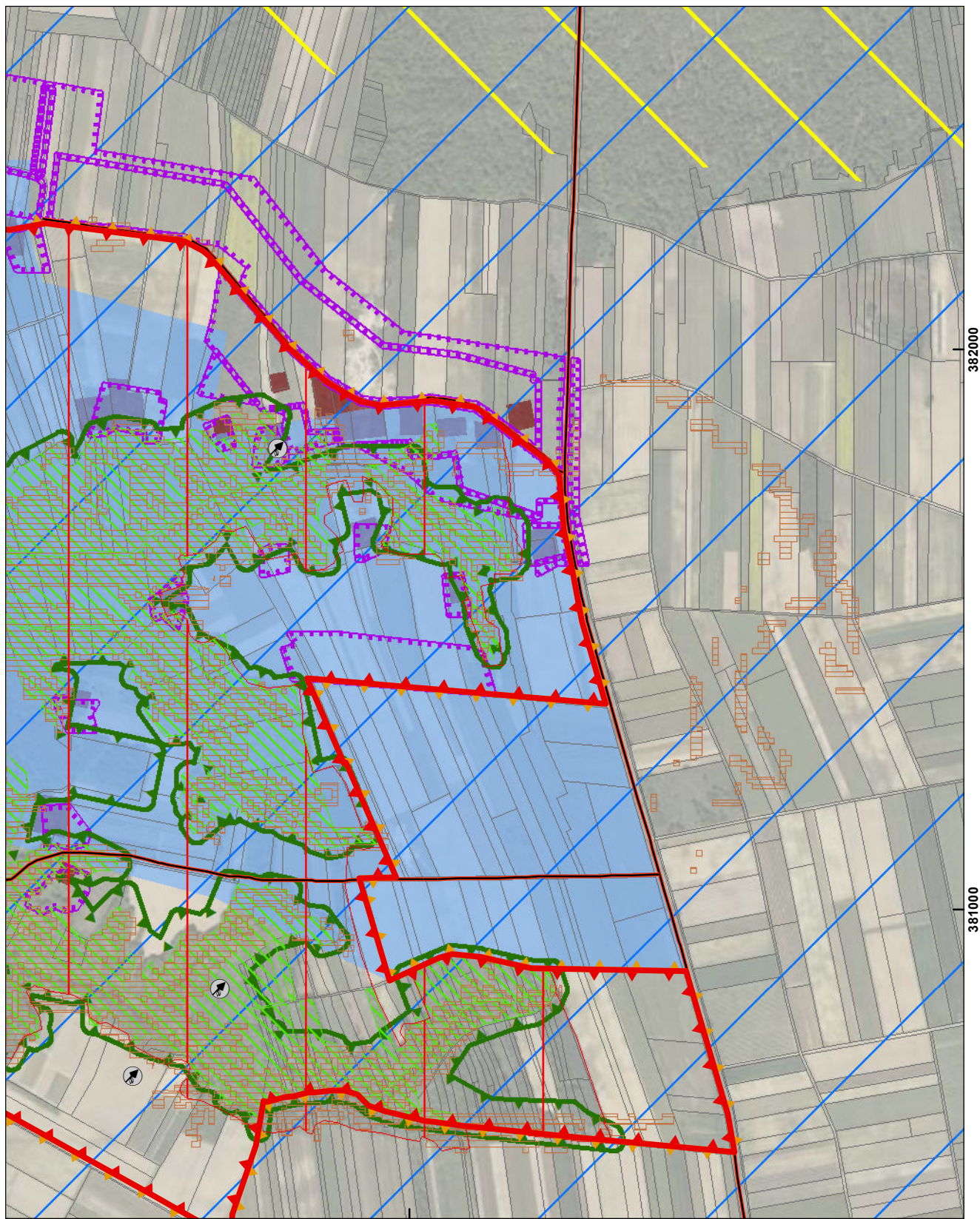
Arkusz 113

0 50 100 200 300 400 m





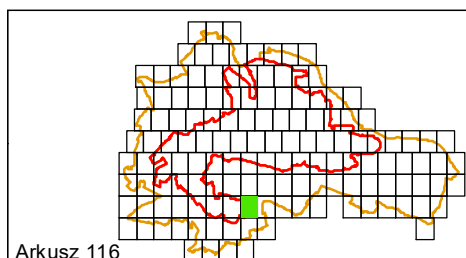




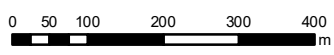
382000

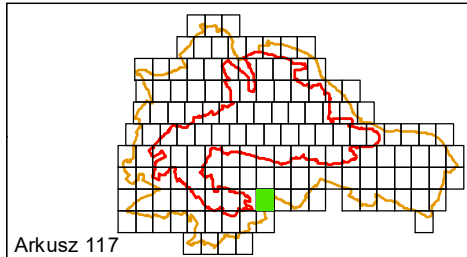
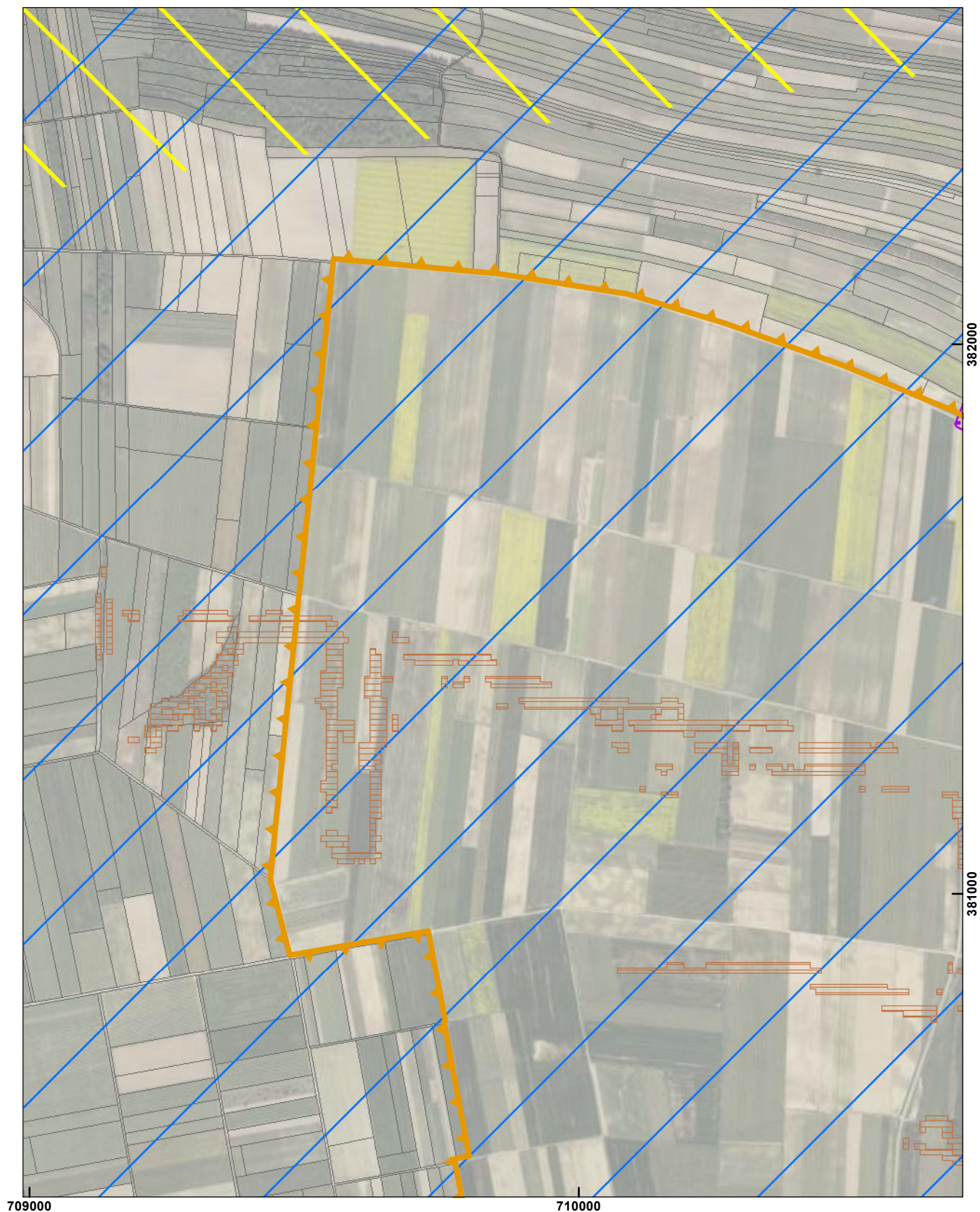
381000

708000

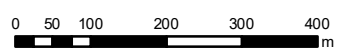


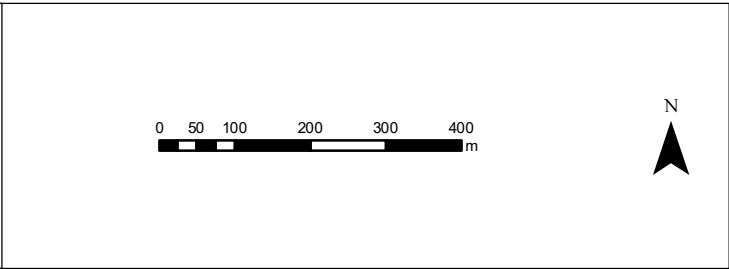
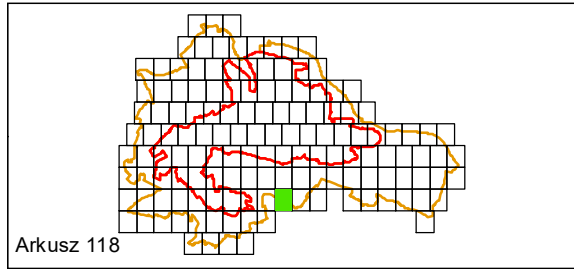

Arkusz 116

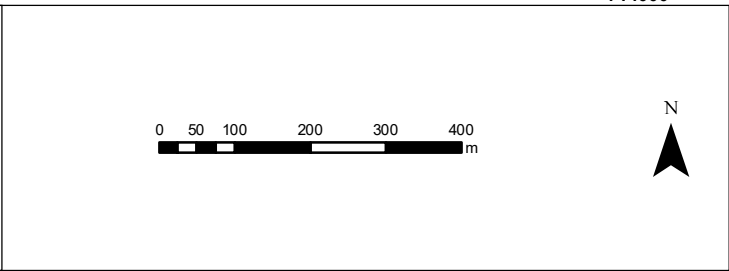
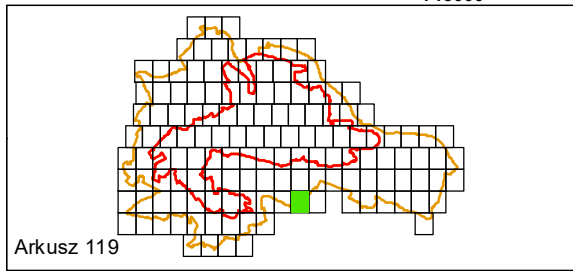
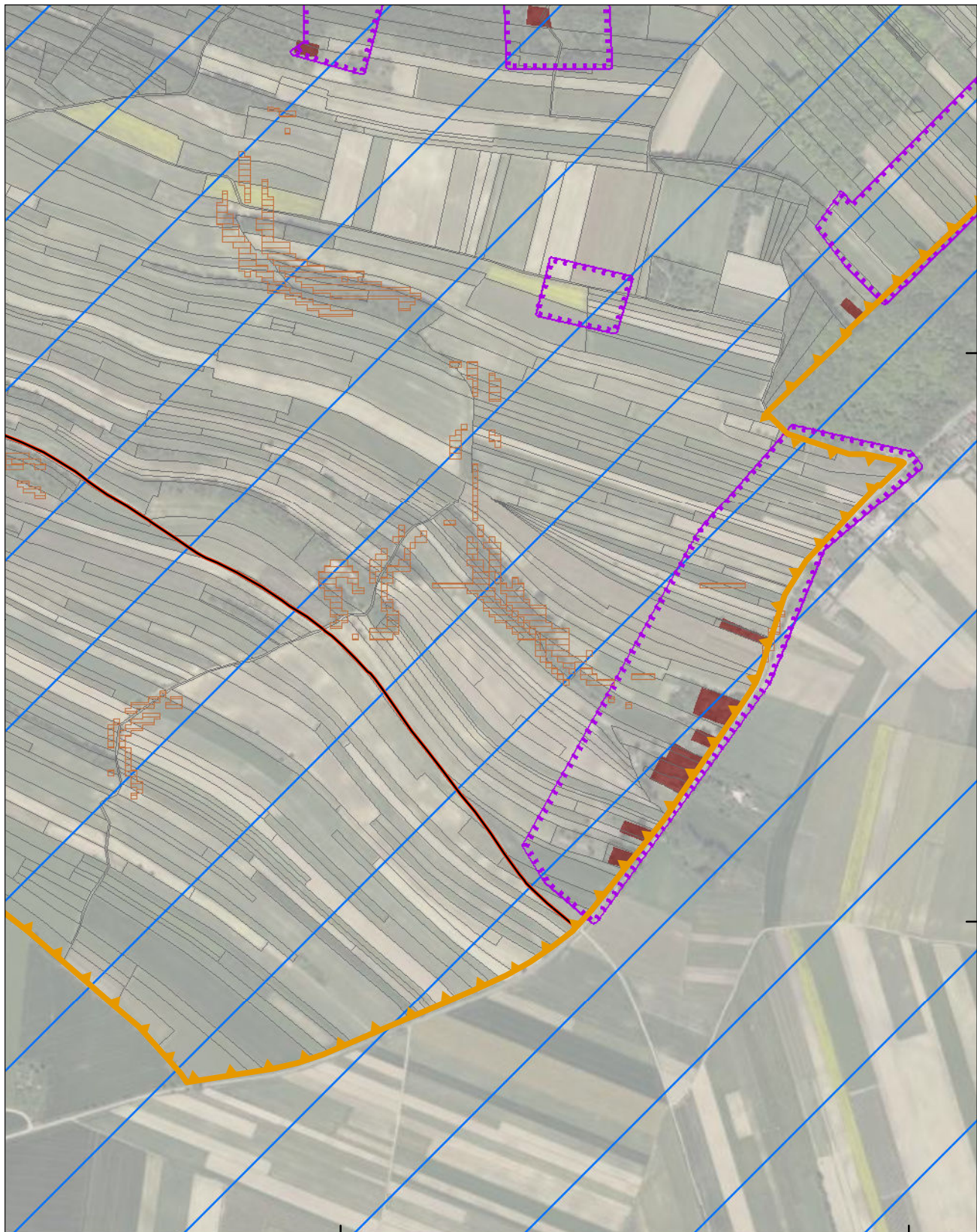



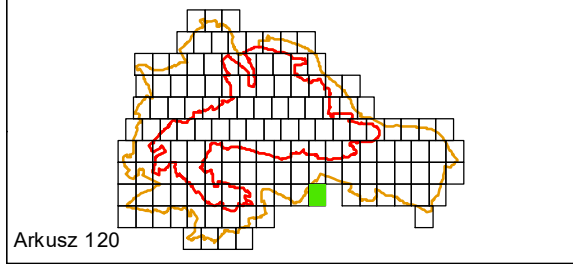



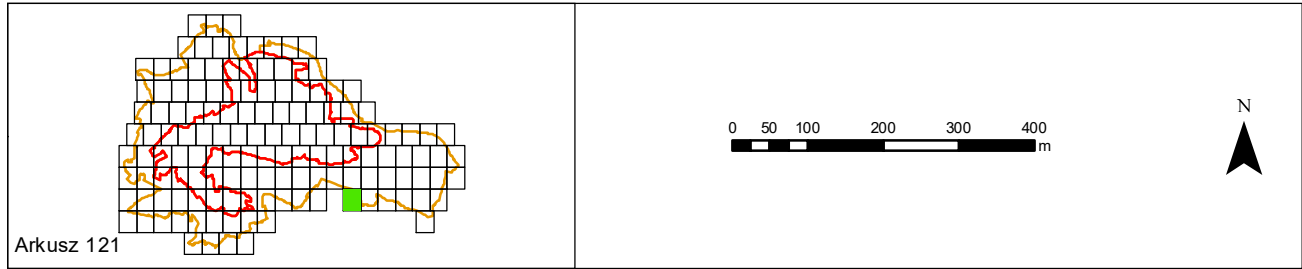
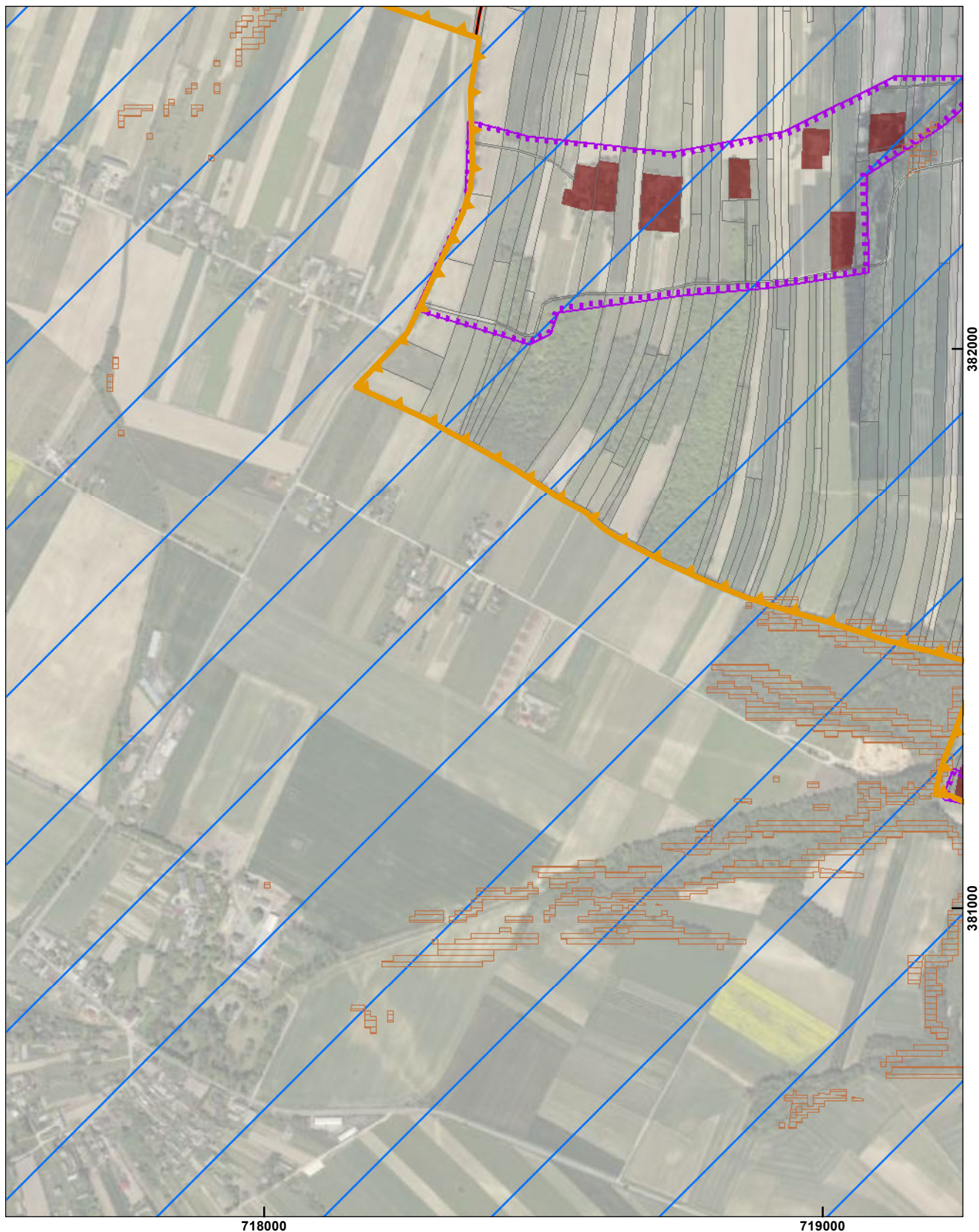
Arkusz 117

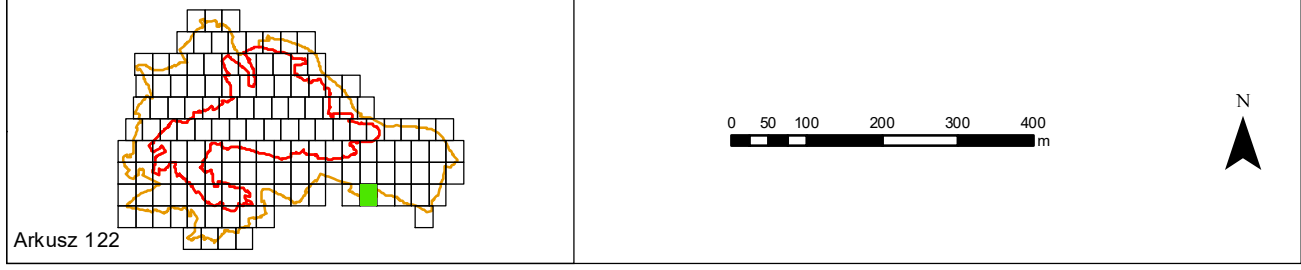



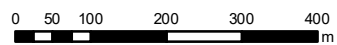
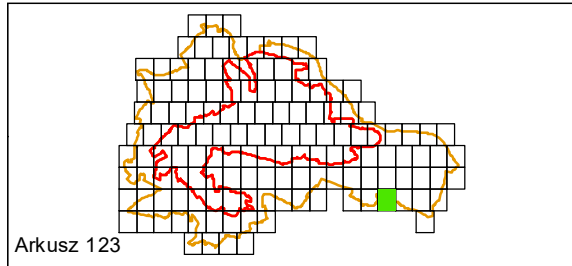
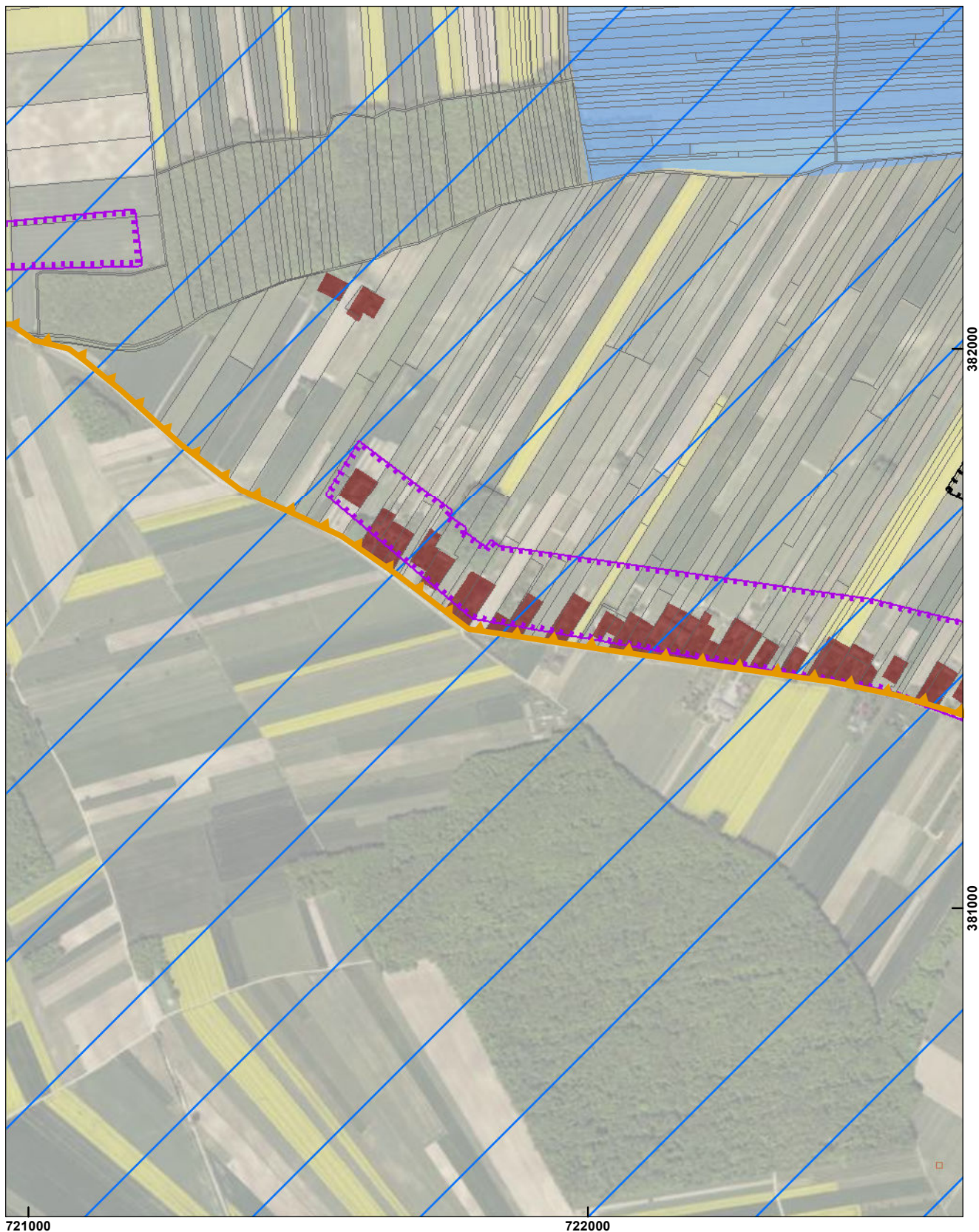



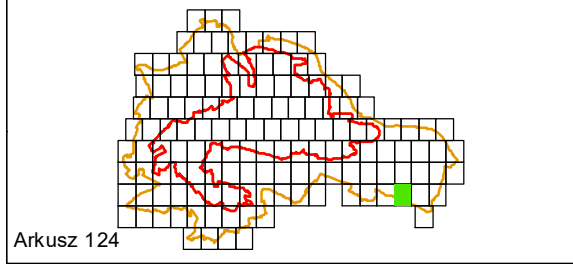
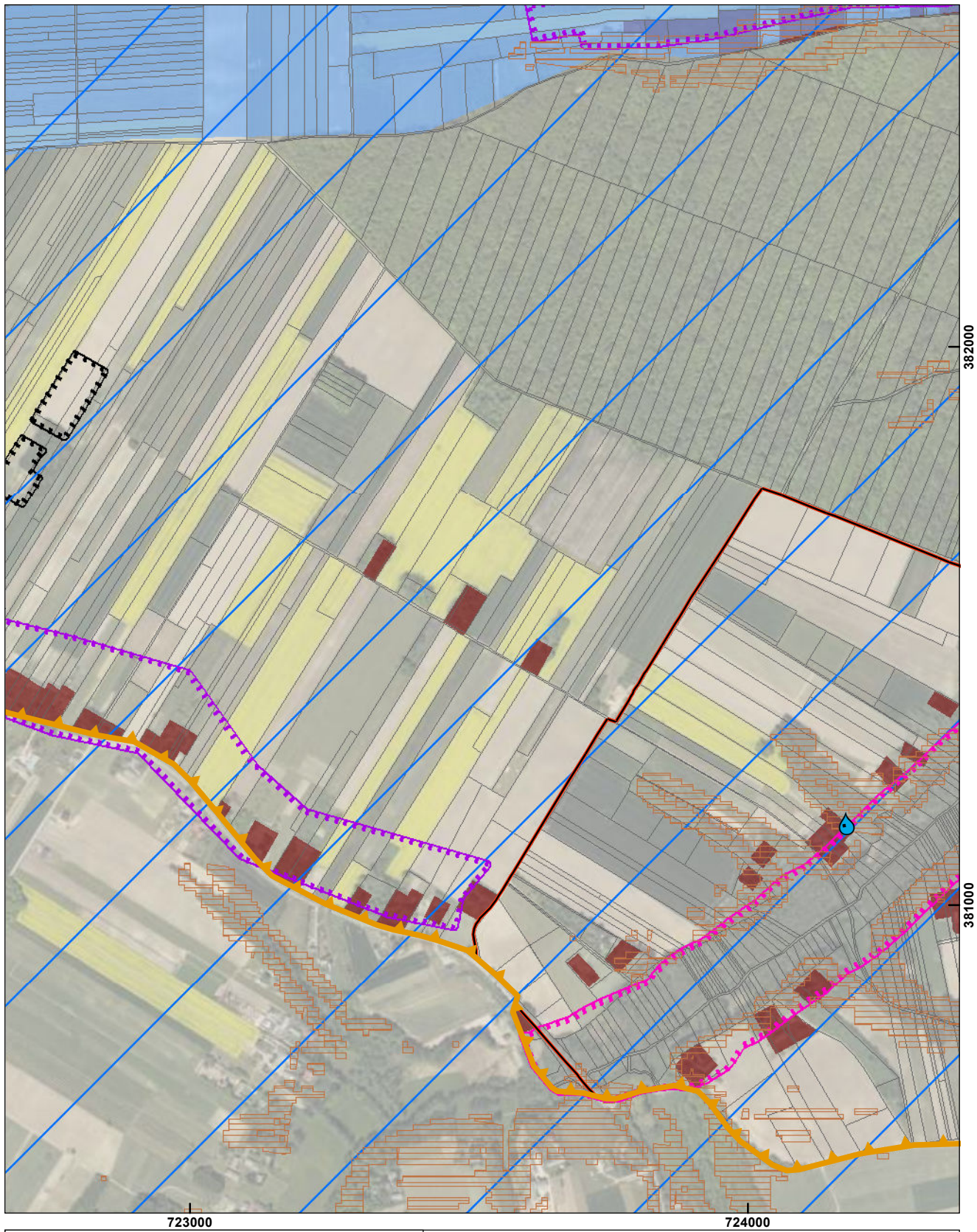


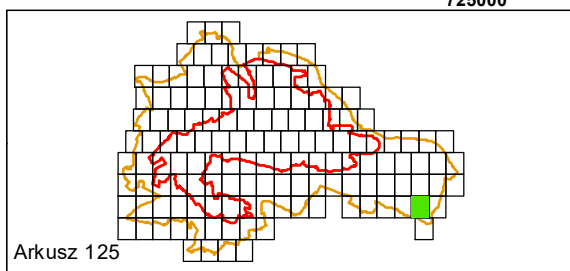
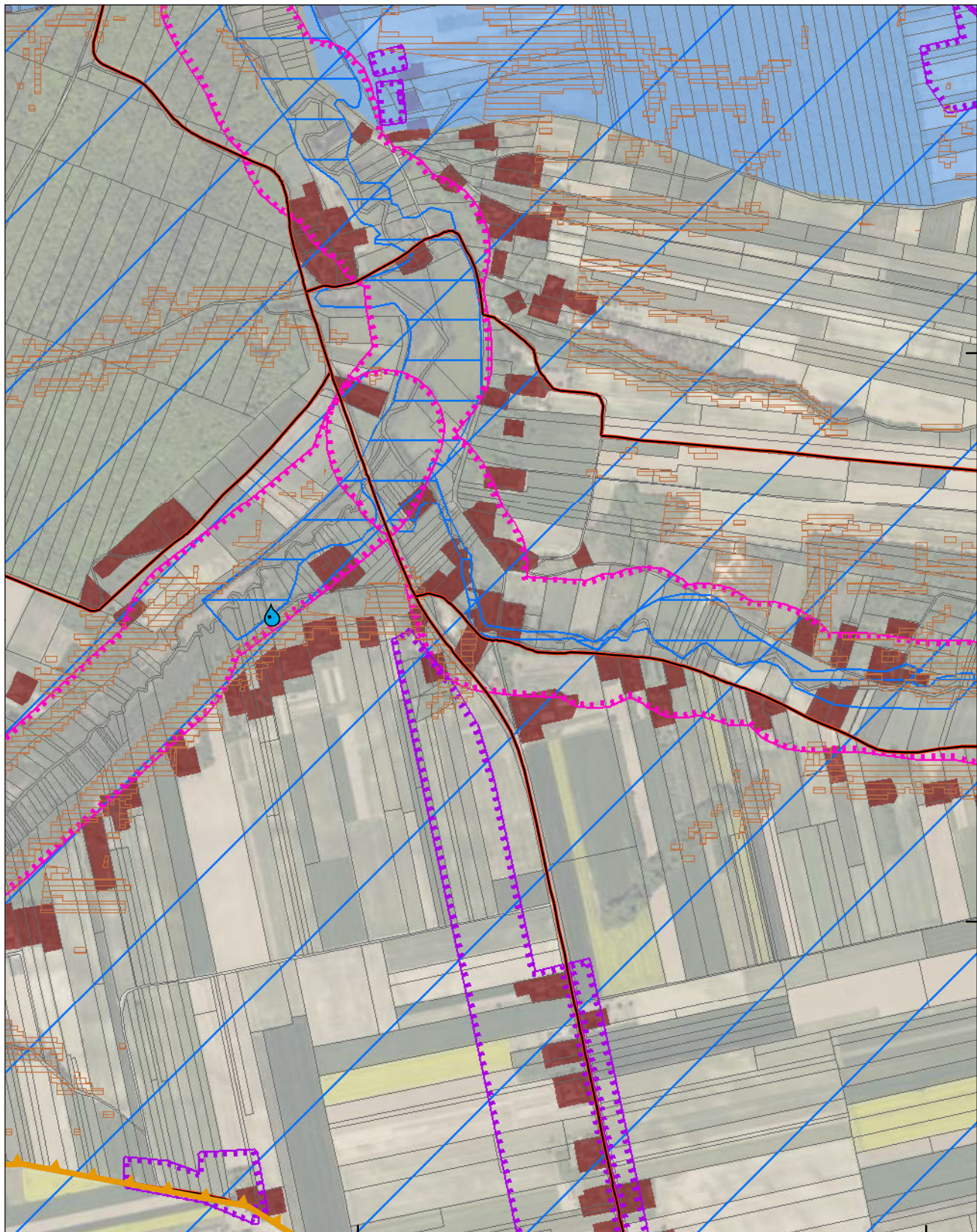


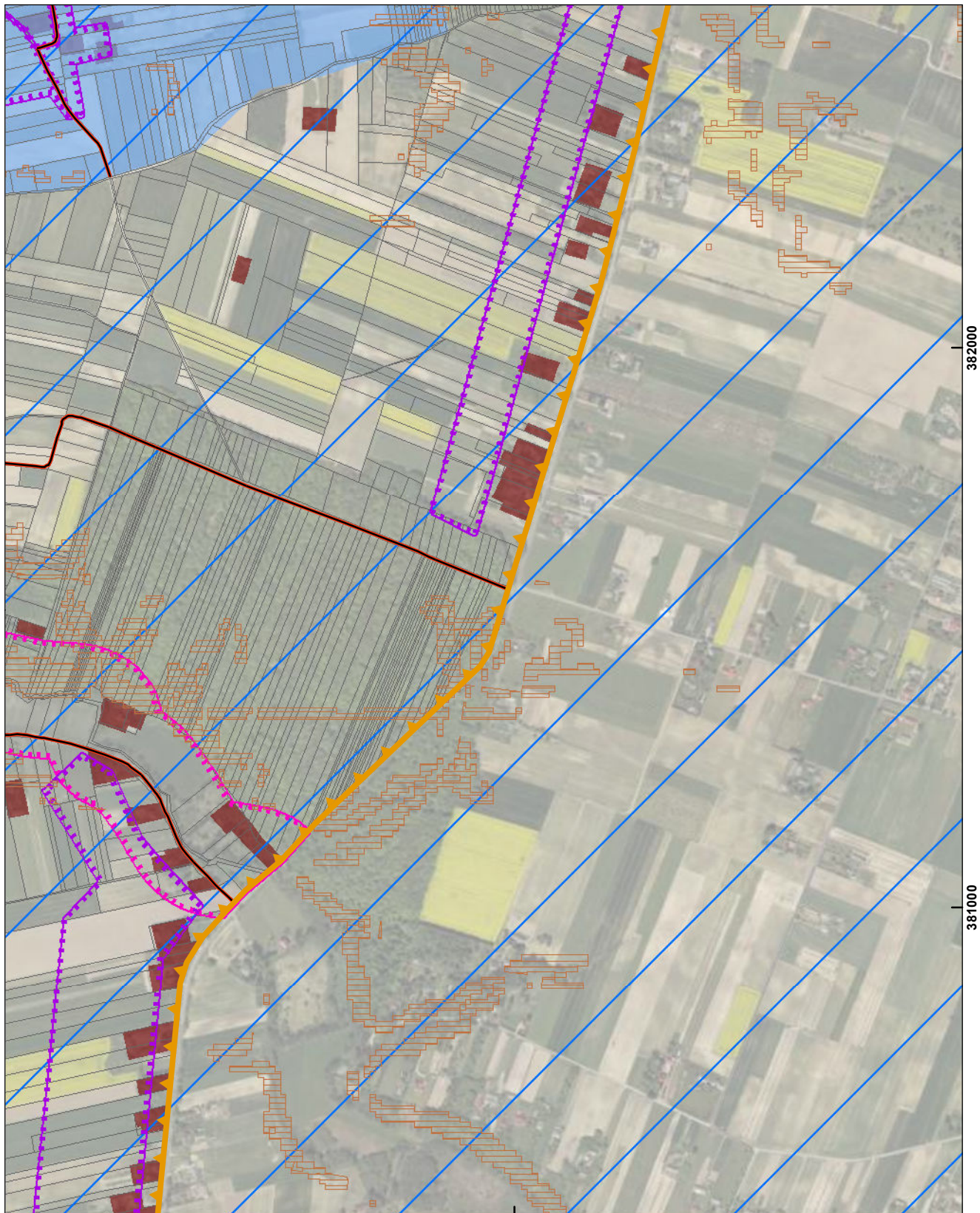








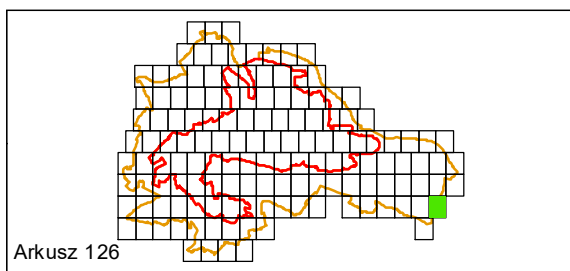




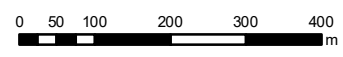
382000

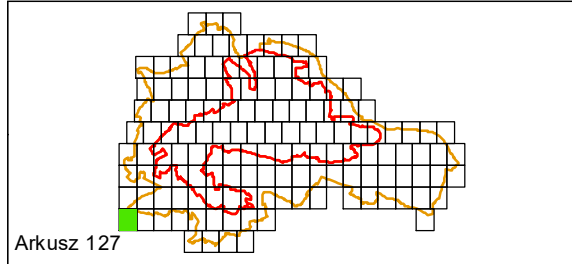
381000

727000

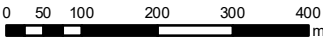


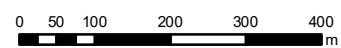
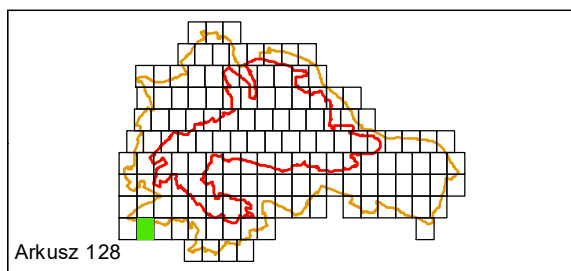
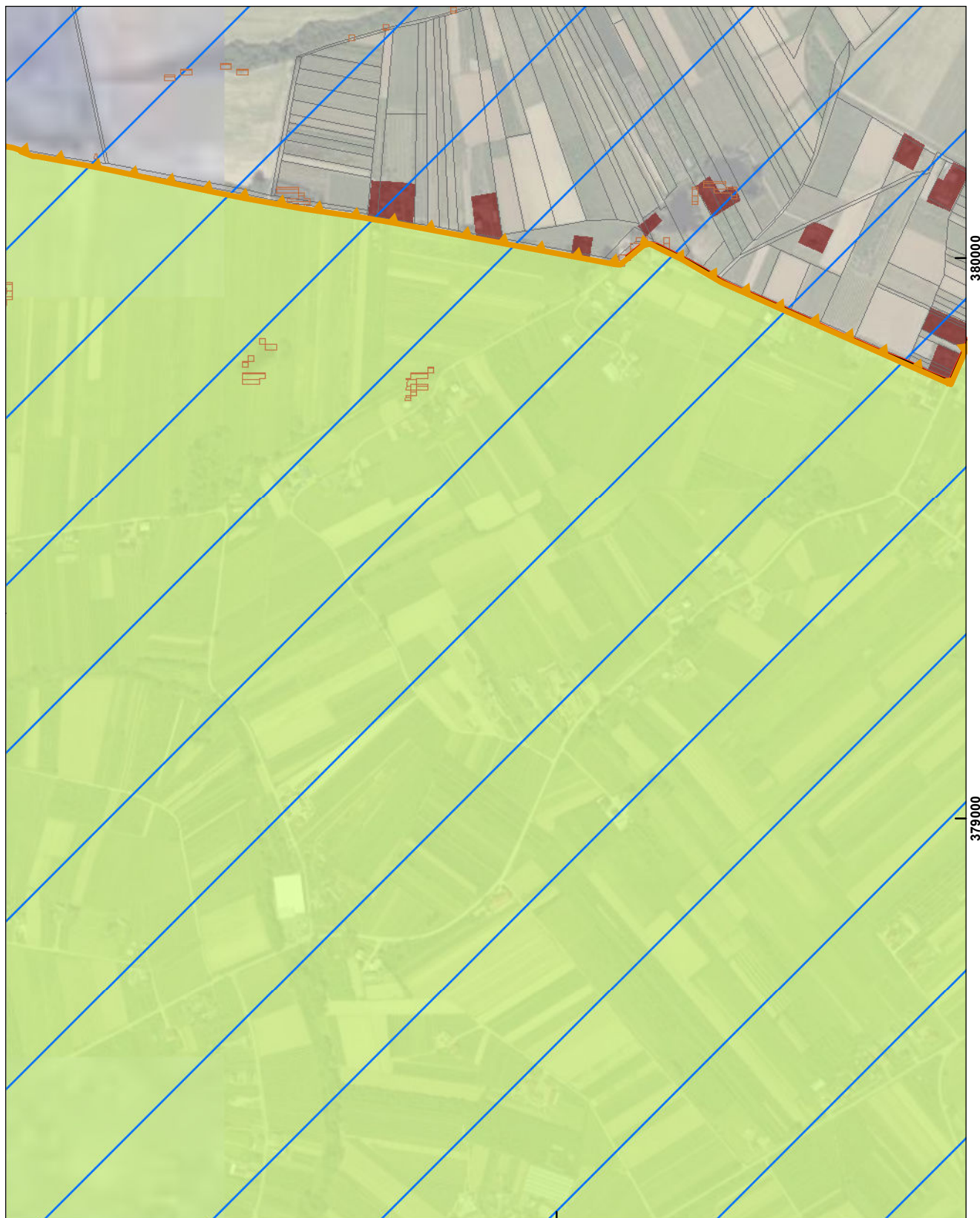
Arkusz 126

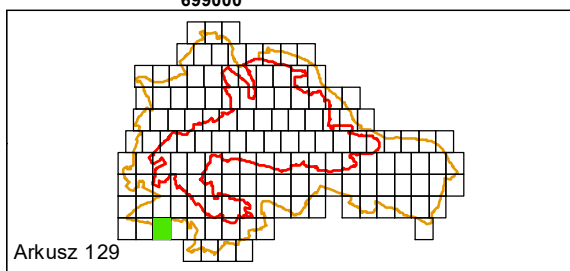
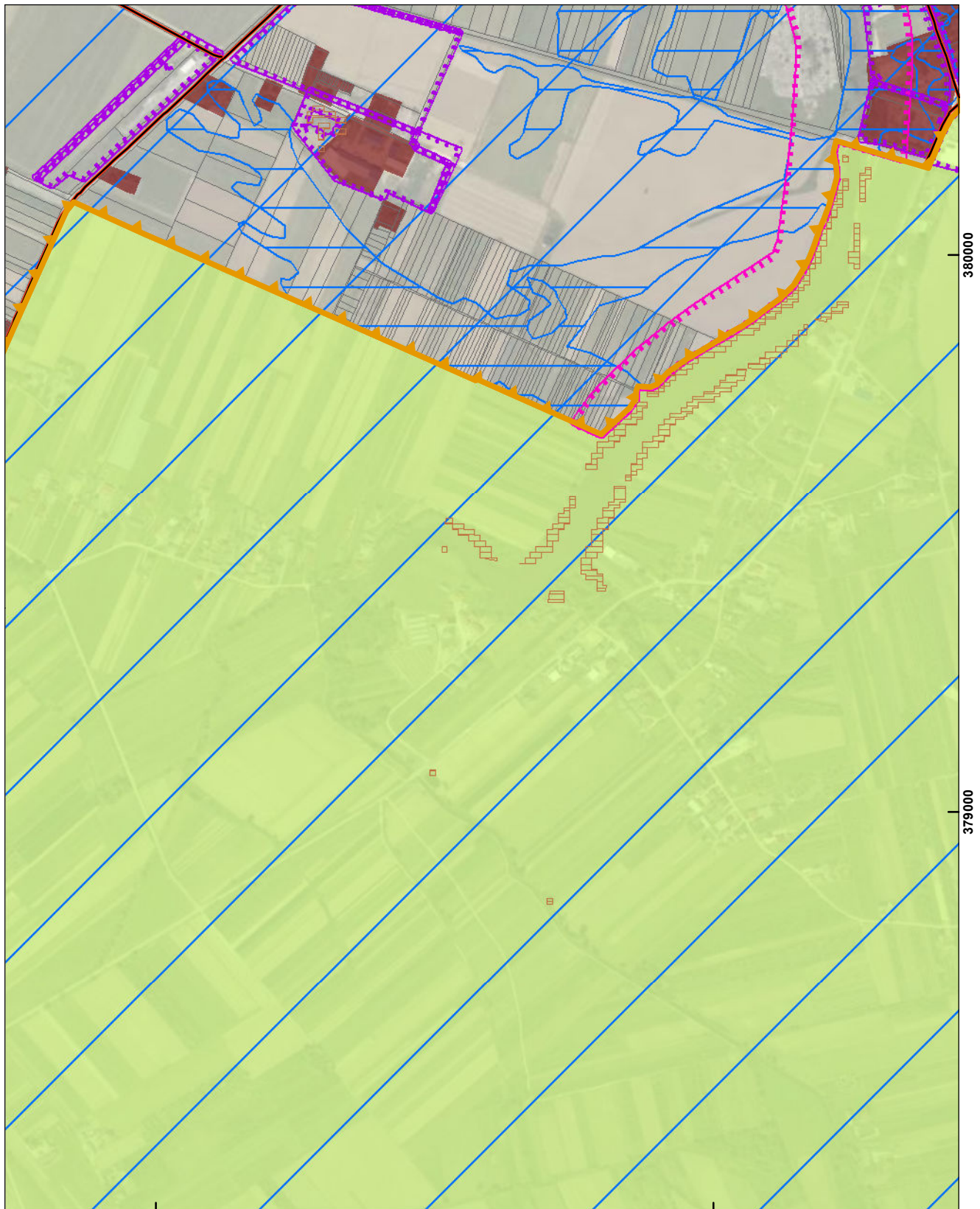


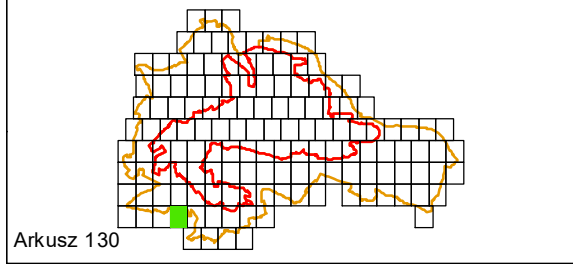
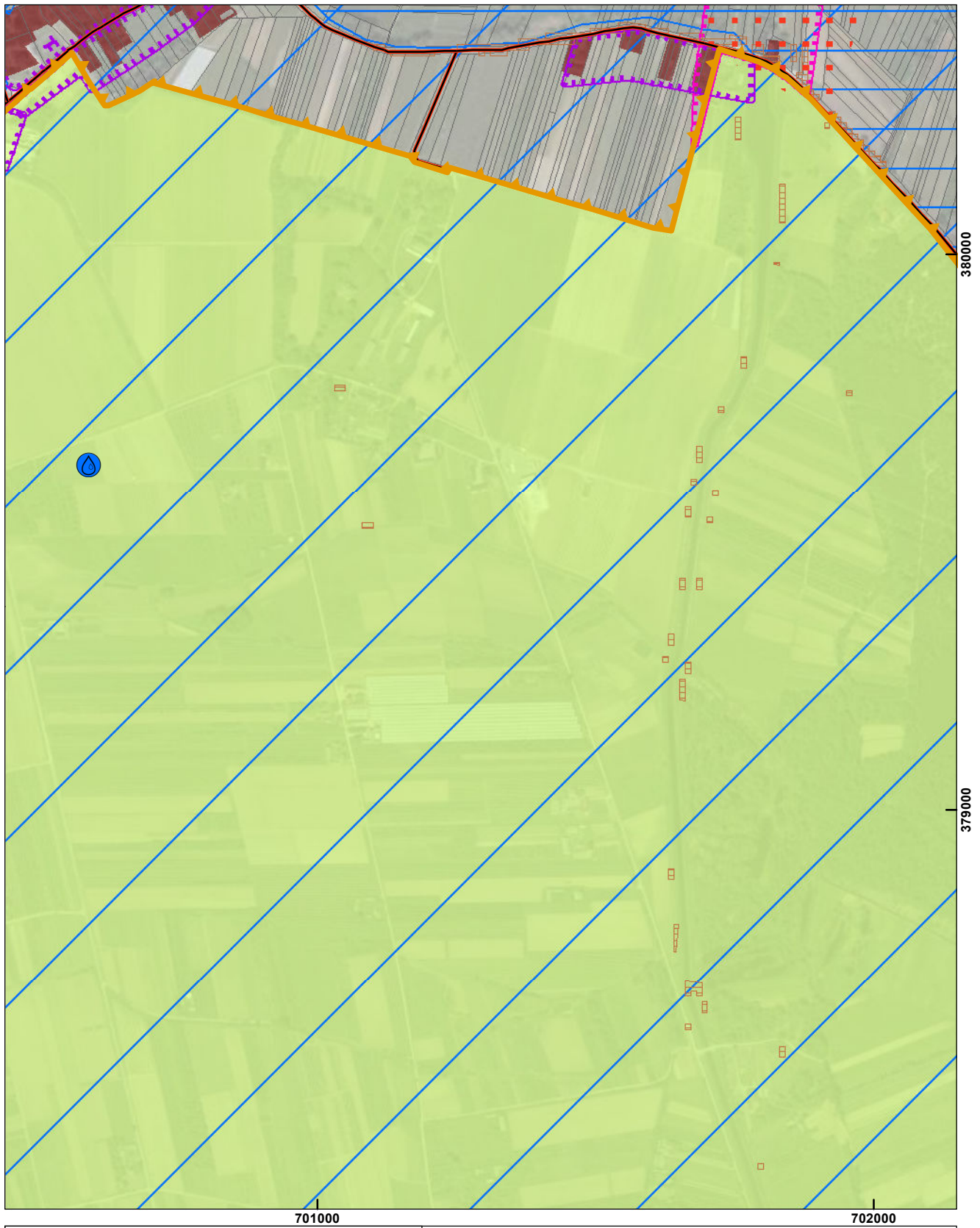


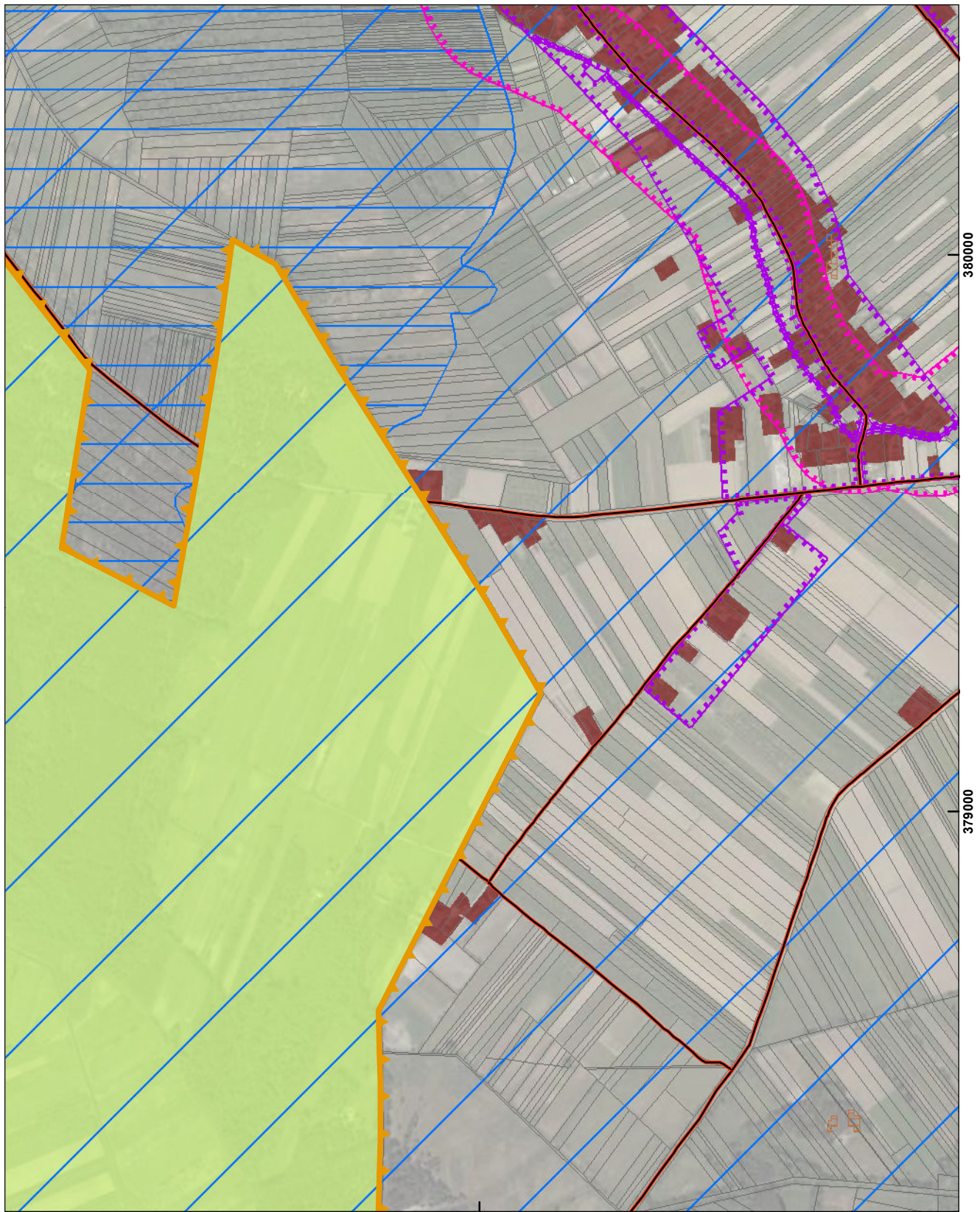
Arkusz 127







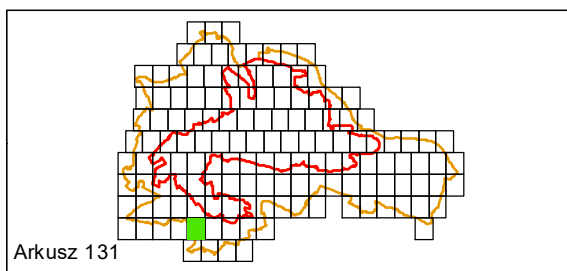




703000

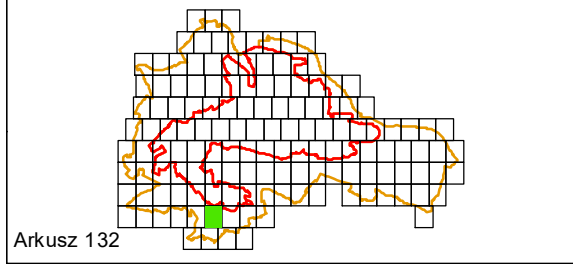
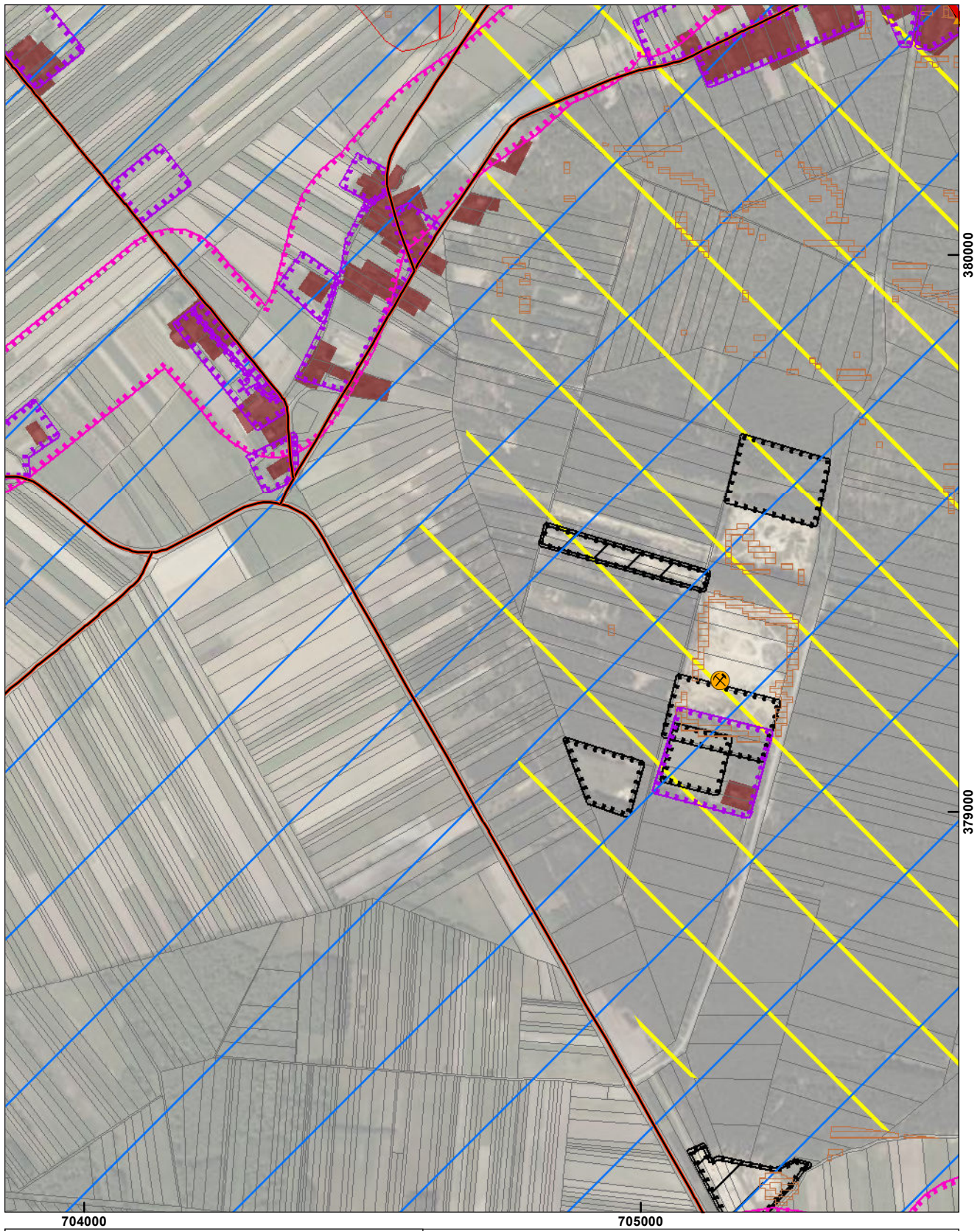
380000

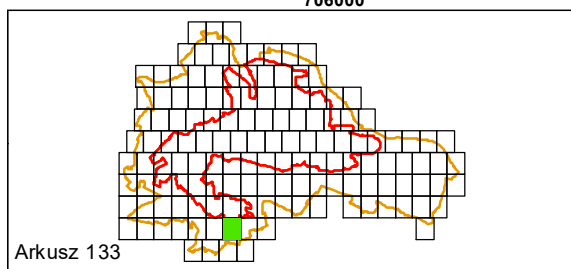
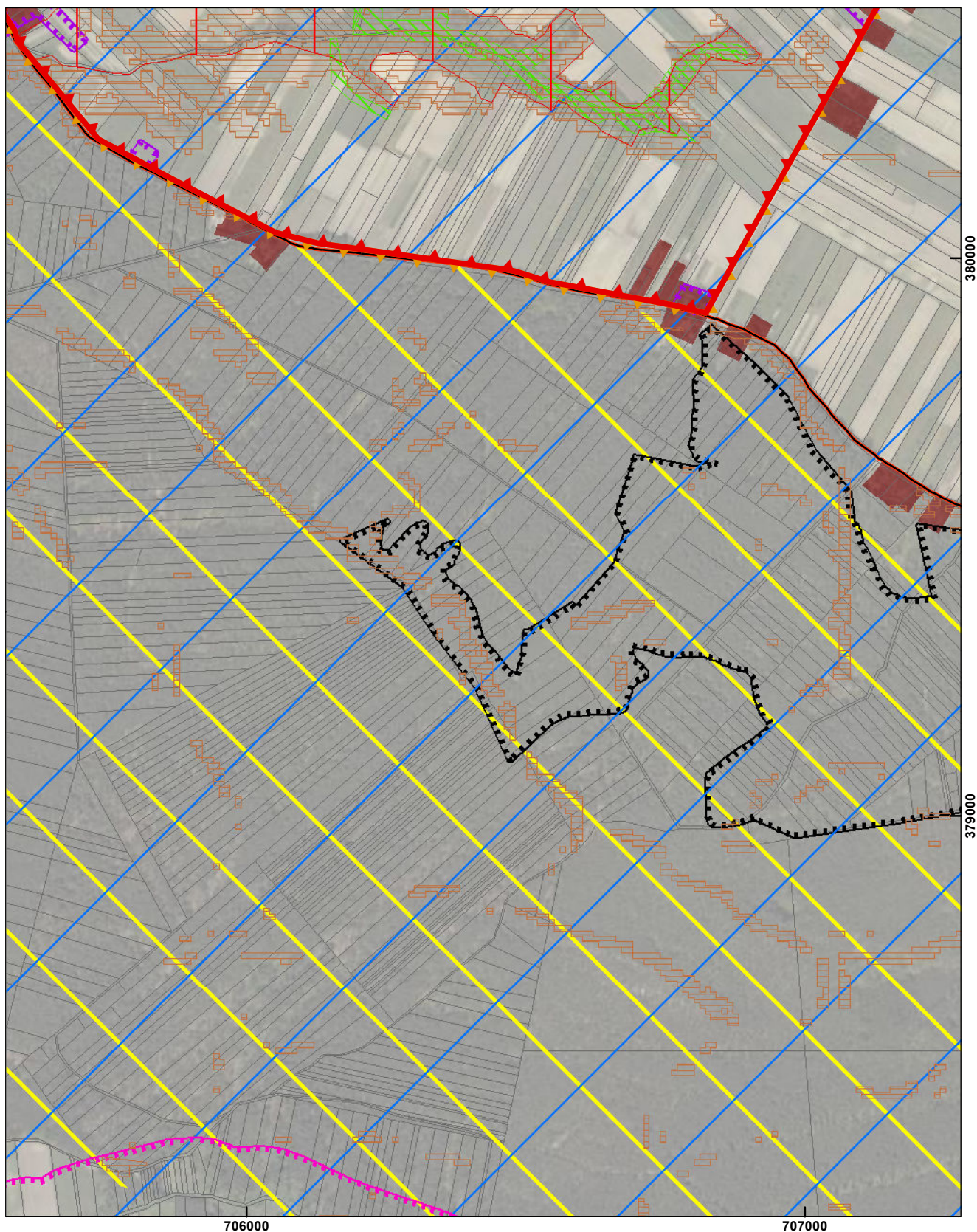
379000

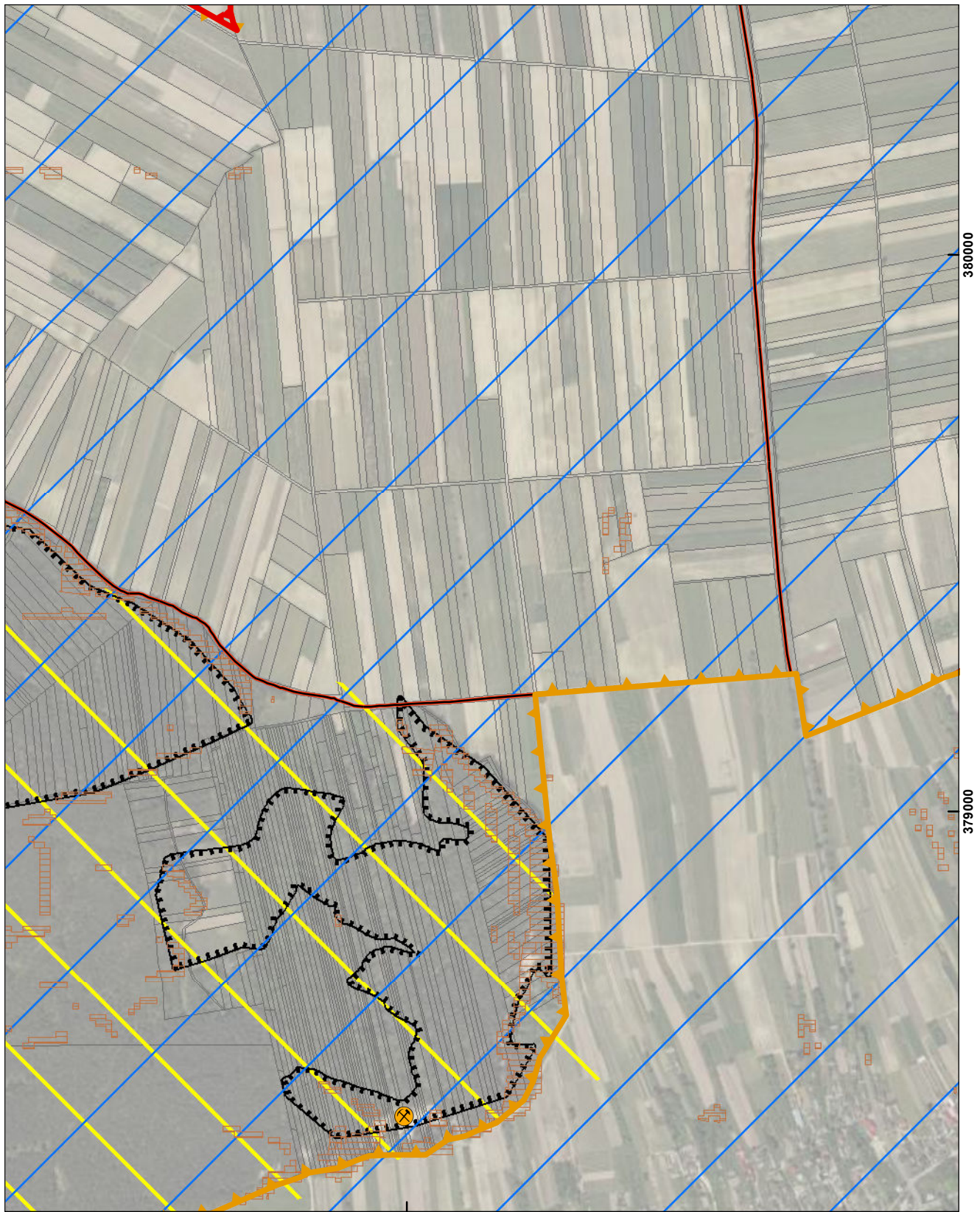


Arkusz 131





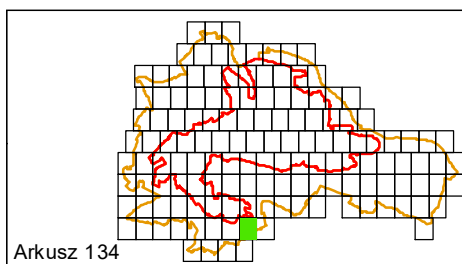




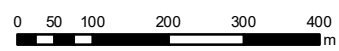
708000

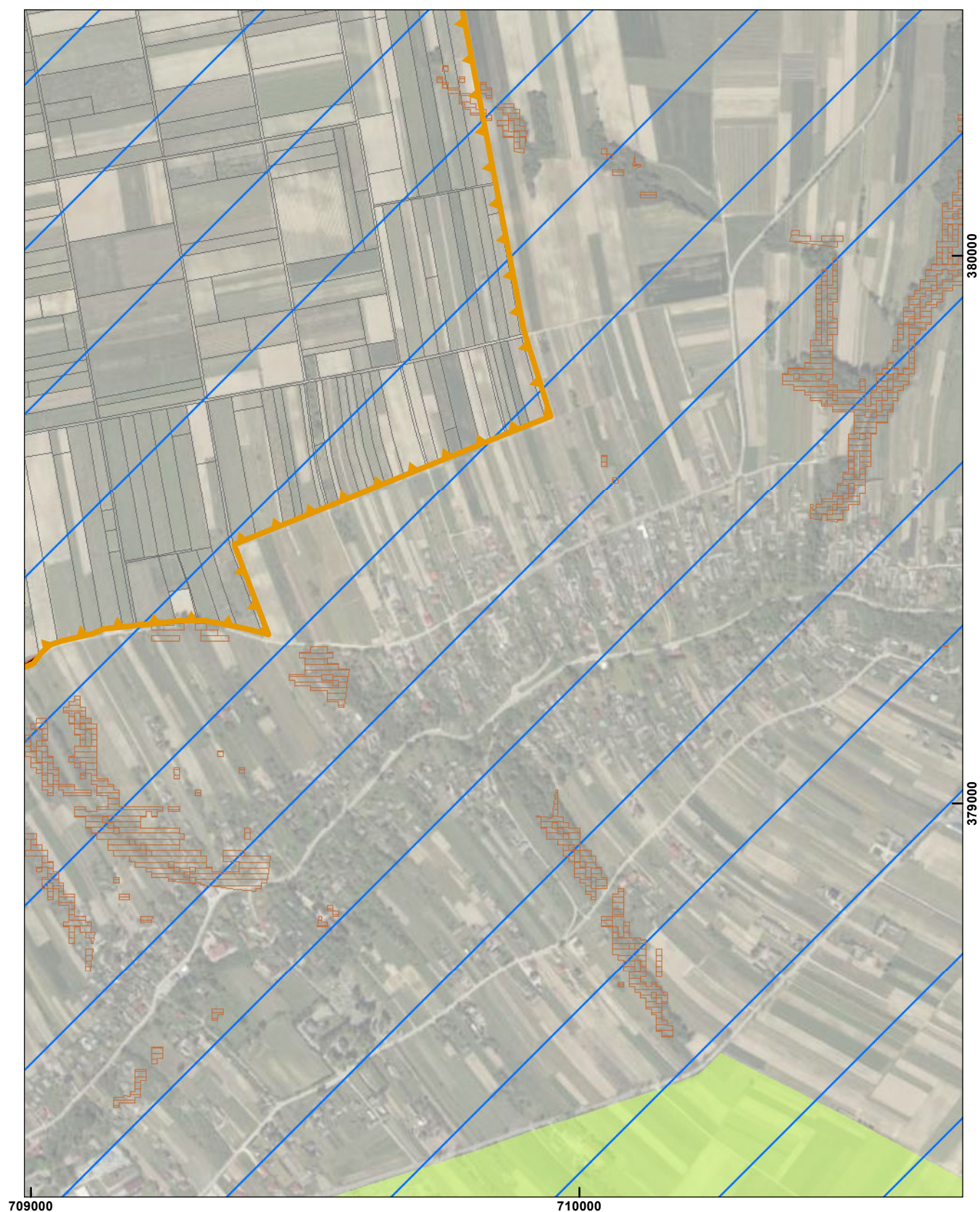
380000

379000



Arkusz 134



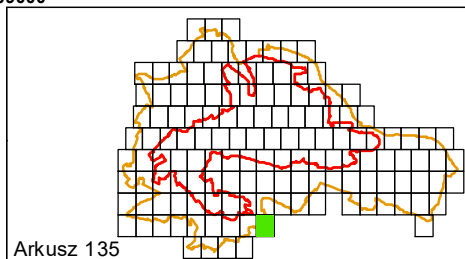


709000

710000

380000

379000



Arkusz 135



